

SEFTON METROPOLITAN BOROUGH COUNCIL

REGISTER OF APPLICATIONS MADE UNDER SECTION 53(5) OF THE WILDLIFE AND COUNTRYSIDE ACT 1981

Reference No.	Applicant	Intended Effect of Application	Location	Parish	Definitive Map	Date Application Received	Date Application Validated	Determination Due Date	Secretary of State Direction	Date Application Determined	Decision	Date Order Made	Order Opposed	Order Confirmed	Date Order Confirmed
DC0005	R O'Sullivan	Add a Footpath	School Lane to Canal Towpath Adjacent to 2 School Lane, Aintree, L10 8LH SJ37919851 SJ37879847 & SJ37889848 SJ37889846	Aintree	Sefton MBC Area 3	18/08/2006	N/A	18/8/2007	N/A	22/3/2007	Make Order	9/3/2010	No	Yes	21/9/2010
DC0093	Formby Civic Society	Add two Footpaths	Continuation of Lunts Lane (east) to Liverpool Road and Altcar Road, Little Altcar, L37 SJ 330801,405738 SJ 331272,406781 & SJ 330693,406053 SJ 330938,405979	Little Altcar	Sefton MBC Area 3	28/02/2007	N/A	28/2/2008	N/A	10/1/2008	Make Order				
DC0620	C Cooper, P Liddiard, A & A Williamson, R Cunningham, G Cunningham, E Conway, M Turner	Add a Footpath	Path between St Jerome's Church Hall and Presbytery, Formby, L37 2LX SD 328315,407101 SD 328321,407169	Formby	Sefton MBC Area 3	18/02/2010	N/A	18/2/2011	N/A	16/6/2011	Make Order	13/9/2011	Yes		
DC1041	Mr K Sharpe	Add Footpaths	Cross Barn Lane, Moor Lane and Back O' Th Town Lane, Ince Blundell, L36 6JD SD 332515,402675 SD 332716,403127 & SD 332401,403051 SD 332611,402996 & SD 332313,402963 SD 332405,402814 & SD 332371,402777 SD 332595,402874	Ince Blundell	Sefton MBC Area 3	11/12/2012	2/1/2013	2/1/2014	N/A	9/1/2014	Not to make an order	N/A	N/A	N/A	N/A

Reference No.	Applicant	Intended Effect of Application	Location	Parish	Definitive Map	Date Application Received	Date Application Validated	Determination Due Date	Secretary of State Direction	Date Application Determined	Decision	Date Order Made	Order Opposed	Order Confirmed	Date Order Confirmed
DC2088	Formby Parish Council	Add several Byways Open to All Traffic and Footpaths	Routes along and adjacent to St Luke's Church Road, Formby, L37 2EB SD 328113,406586 SD 328156,406256 & SD 328156,406256 SD 328374,405550 & SD 328374,405550 SD 328680,405163 & SD 328155,406257 SD 327462,405773 & SD 327575,405584 SD 327420,405456 & SD 327929,406061 SD 327575,405584 & SD 327592,405854 SD 327691,405715 & SD 327526,405809 SD 327641,405660 & SD 328157,406260 SD 328538,406245 & SD 328135,406461 SD 328177,406443	Formby	Sefton MBC Area 3	7/08/17	-	-	Application to be determined by 14 October 2020	7/9/2020	Make Order	14/4/2021			
DC1837	Mr P Anderson	Add a Footpath	Lonsdale Road to Long Lane between 77 & 41 Lonsdale Road, Formby, L37 3HD SD 329457,407492 SD 329456,407524	Formby	Sefton MBC Area 3	27/02/18	30/04/18	30/04/19	N/A	24/09/18	Make Order	2/4/2019	No	Yes	25/6/2019

--

Definitive map Modification Order application details

This information is prescribed by Statutory Instrument 2005 No.2461

Application Reference:	DC1041
Name of Applicant:	K Sharpe
Address of Applicant:	
Description of Claimed Route:	Paths between North Lodge & West Lodge and Cross Barn Lane & Ince Blundell.
Grid Reference:	
Parish:	Ince Blundell
Ward:	Ravenmeols
Date Application Received:	11 th December 2012
Date Set for Determination:	2 nd January 2014
Date Application Determined:	9th January 2014
Decision Made:	Yes
Decision:	Not to make an Order
Public Objections Made:	-
Applicant Appealed:	No
Outcome of Appeal:	-
Date Submitted to Secretary of State:	-
Order Confirmed:	-
Date Order Confirmed:	-
Copy of Application:	-
Comments:	-

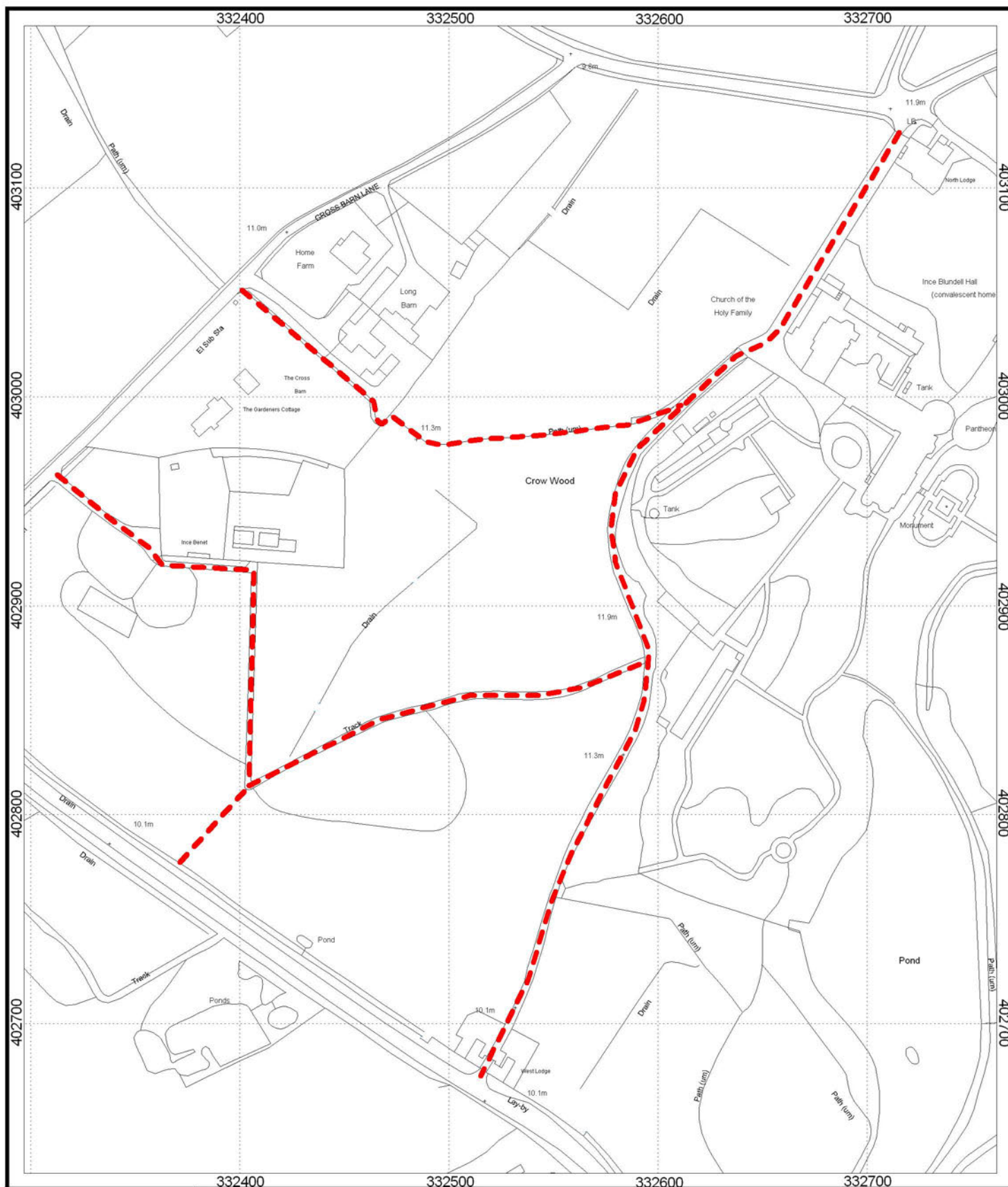


Minicom: 0151 934 4657


Alan Moore, F.R.I.C.S.
Strategic Director of Regeneration & Deputy Chief Executive
 Technical Services is part of the Regeneration Directorate



INVESTOR IN PEOPLE



SEFTON M.B.C.



HIGHWAYS DEVELOPMENT CONTROL

Alan Lunt
Director of Built Environment
Magdalen House
Trinity Road
Bootle L20 3NJ

Definitive Map Modification Order Wildlife and Countryside Act 1981 Section 53



Ince Blundell Hall, Ince Blundell

Drawn By: BG

Scale: 1:2500 at A4

Date: 05/04/13

Checked: BM

Ward: Ravenmeols

Os Sheet Name: SD3202NE

Plan:

DC1041

This map is reproduced from Ordnance Survey on behalf of the Controller of Her Majesty's Stationary Office (c) Crown Copyright.
Unauthorised reproduction infringes Crown Copyright and may lead to prosecution.
Sefton Council Licence number 100018192. (c) 2011.

**APPLICATION FOR MODIFICATION ORDER SECTION 53 (2) OF
THE WILDLIFE AND COUNTRYSIDE ACT, 1981**

To: Director of Technical Services
Sefton Metropolitan Borough Council
Balliol House
Balliol Road
BOOTLE
Merseyside, L20 3NJ

I hereby apply for an order under Section 53 (2) of the Wildlife and Countryside Act 1981 modifying the definitive map and statement of public rights of way for the area adding the footpaths

From Cross Barn Lane between Gardeners Cottage and Long Barn, through Crow Wood and to the Church of the Holy Family, Ince Blundell. From the crossroads of Back O' Th Town Lane, Hall Lane towards the Church of The Holy Family continuing alongside the perimeter wall of the Nursing Home and to West Lodge. Turning West towards Ince Benet from that path and returning onto Cross Barn Lane. Including the Path from footbridge A565 Moor Lane (crossing the bridge) to the track running between Ince Benet, through the wood and alongside the perimeter wall of the Nursing Home.

As shown on the maps annexed hereto. (Ref. KS2)

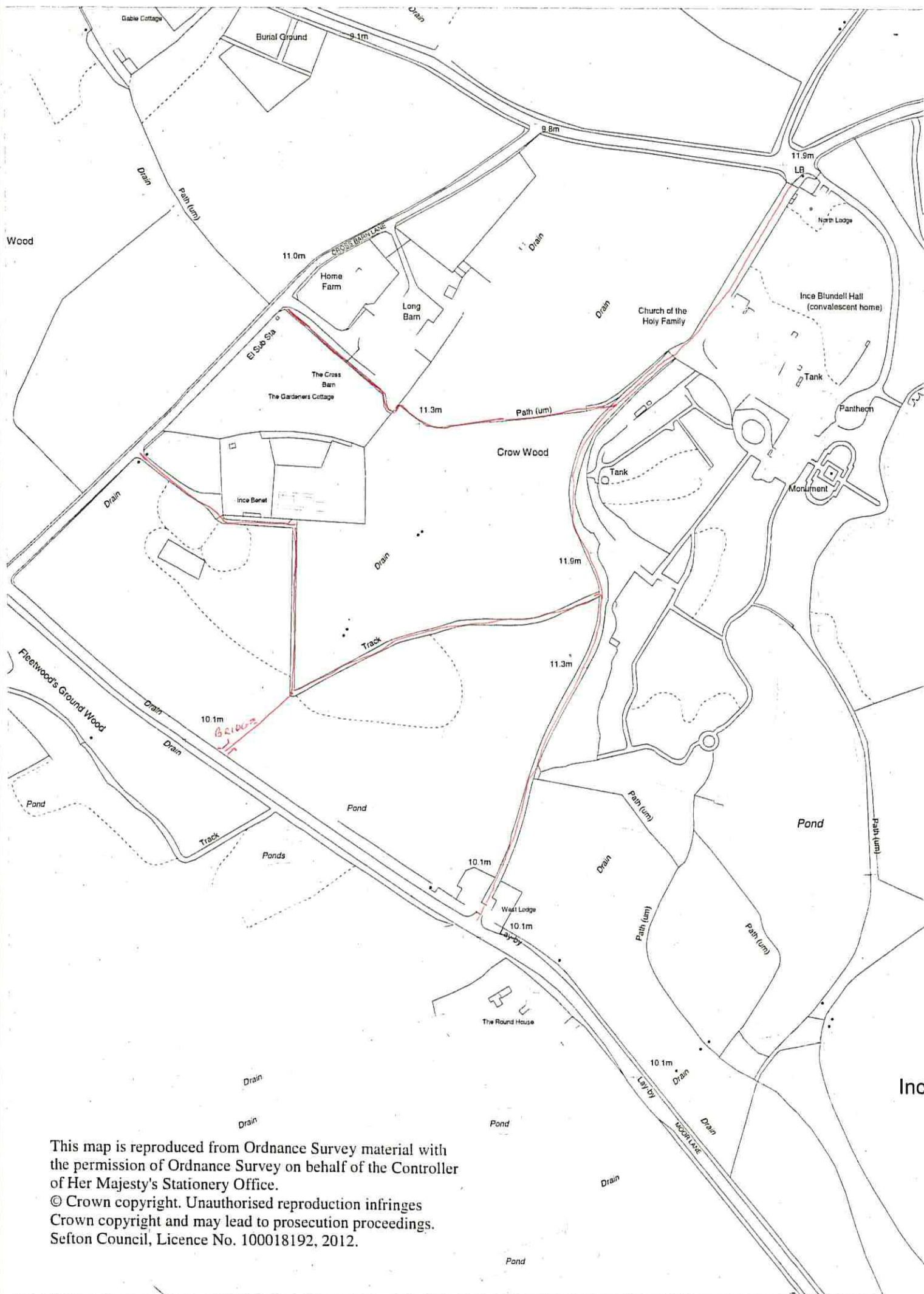
I attach copies of the following documentary evidence including statements of witnesses in support of this application.

As recorded on the previously submitted Form A

Signed



Date. 9th December 2012.



CERTIFICATE OF SERVICE OF NOTICE OF APPLICATION
FOR A MODIFICATION ORDER UNDER SECTION 53(2) OF THE
WILDLIFE AND COUNTRYSIDE ACT 1981

To: Director of Technical Services
Sefton Metropolitan Borough Council
Balliol House
Balliol Road
BOOTLE
Merseyside, L20 3NJ

*I/We hereby certify that the requirements of paragraph 2 of Schedule 14 of the Wildlife and Countryside Act 1981 have been complied with.

Signed


[Signature] Date *9th December 2012*

Landowners Notified (please list below):-

1. *GENNA MARIE HUGHES*
2. *MARIA LAURA HUGHES*



4. *DONNA MARIE FOGLEY*



3. *JAMES DILLON*



*Delete as applicable

Note: This certificate should only be completed when notice of the application has been served on all owners and occupiers affected by the proposal. A list of the names and addresses of all individuals notified should be provided above. Please indicate if you have been unable to identify all owners and occupiers affected by the proposal.