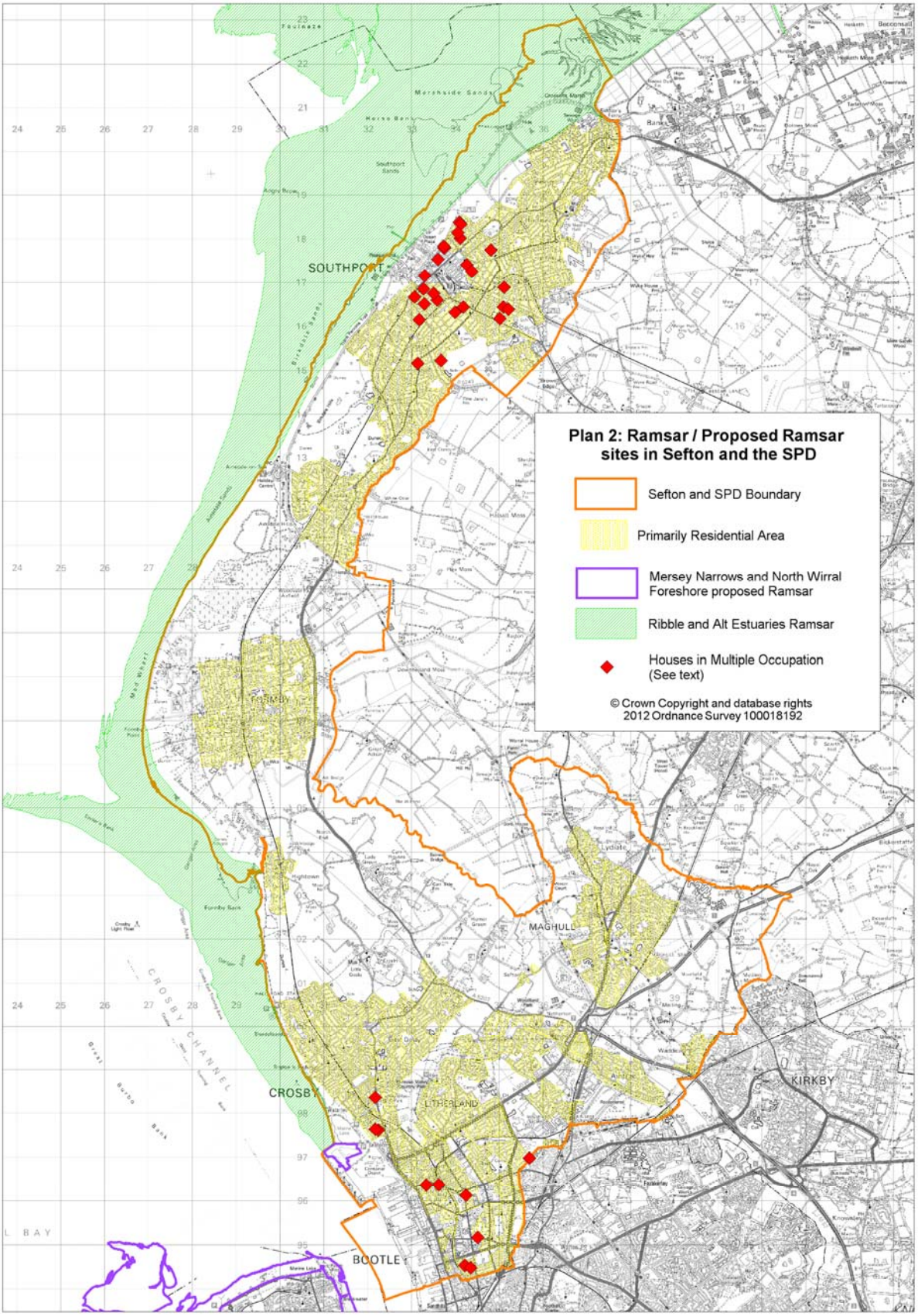
Plan 2: Ramsar / Proposed Ramsar sites in Sefton and the SPD
Sefton and SPD Boundary
Primarily Residential Area
Mersey Narrows and North Wirral Foreshore proposed Ramsar
Ribble and Alt Estuaries Ramsar
Houses in Multiple Occupation (See text)
© Crown Copyright and database rights 2012 Ordnance Survey 100018192
SOUTHPORT
MAGHULL
CROSBY
LITHERLAND
KIRKBY
BOOTLE

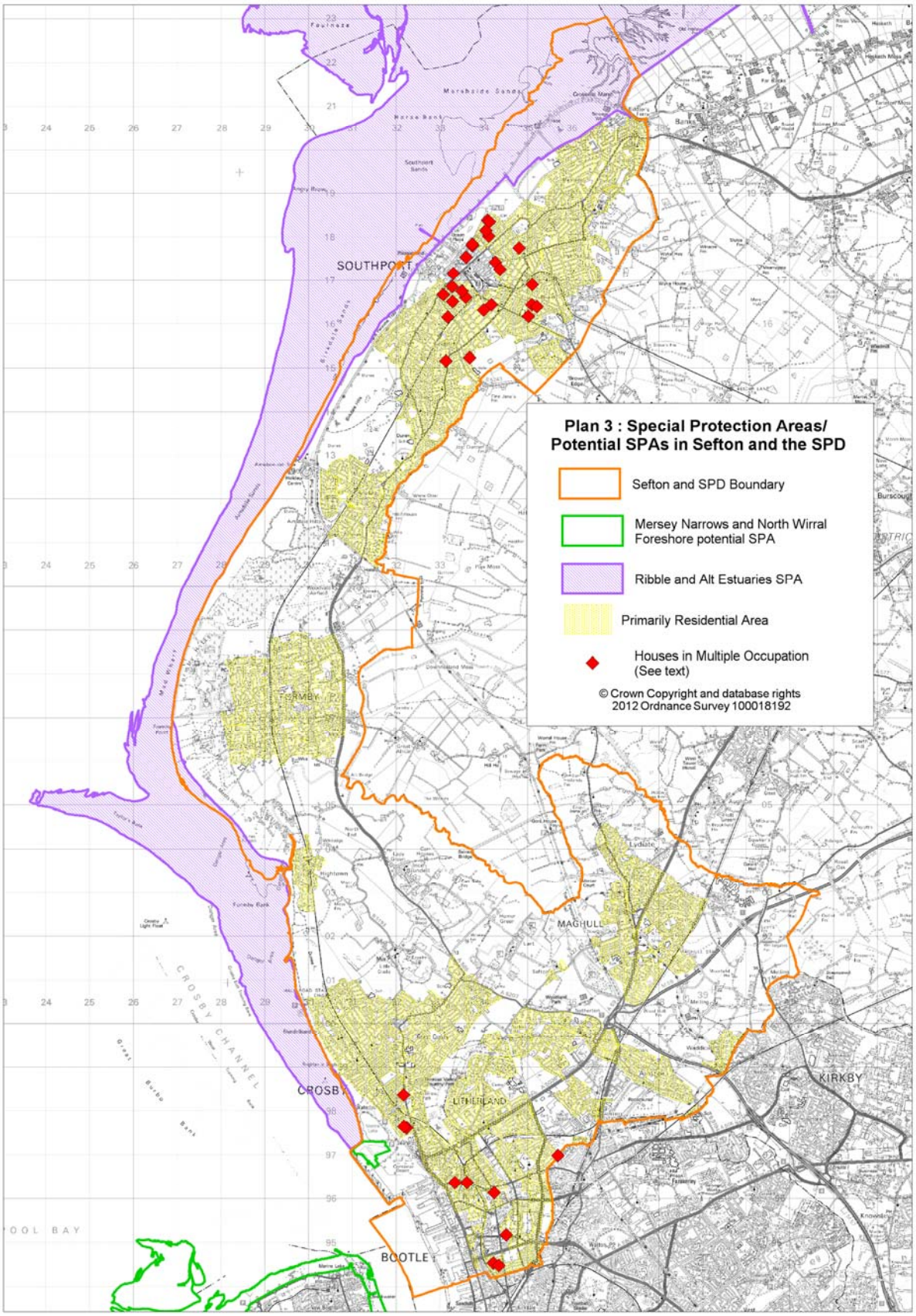
Plan 3 : Special Protection Areas/
Potential SPAs in Sefton and the SPD
Sefton and SPD Boundary
Mersey Narrows and North Wirral Foreshore potential SPA
Ribble and Alt Estuaries SPA
Primarily Residential Area
Houses in Multiple Occupation (See text)
© Crown Copyright and database rights 2012 Ordnance Survey 100018192
SOUTHPORT
FORMBY
MAGHULL
CROSBY
LITHERLAND
BOOTLE
KIRKBY

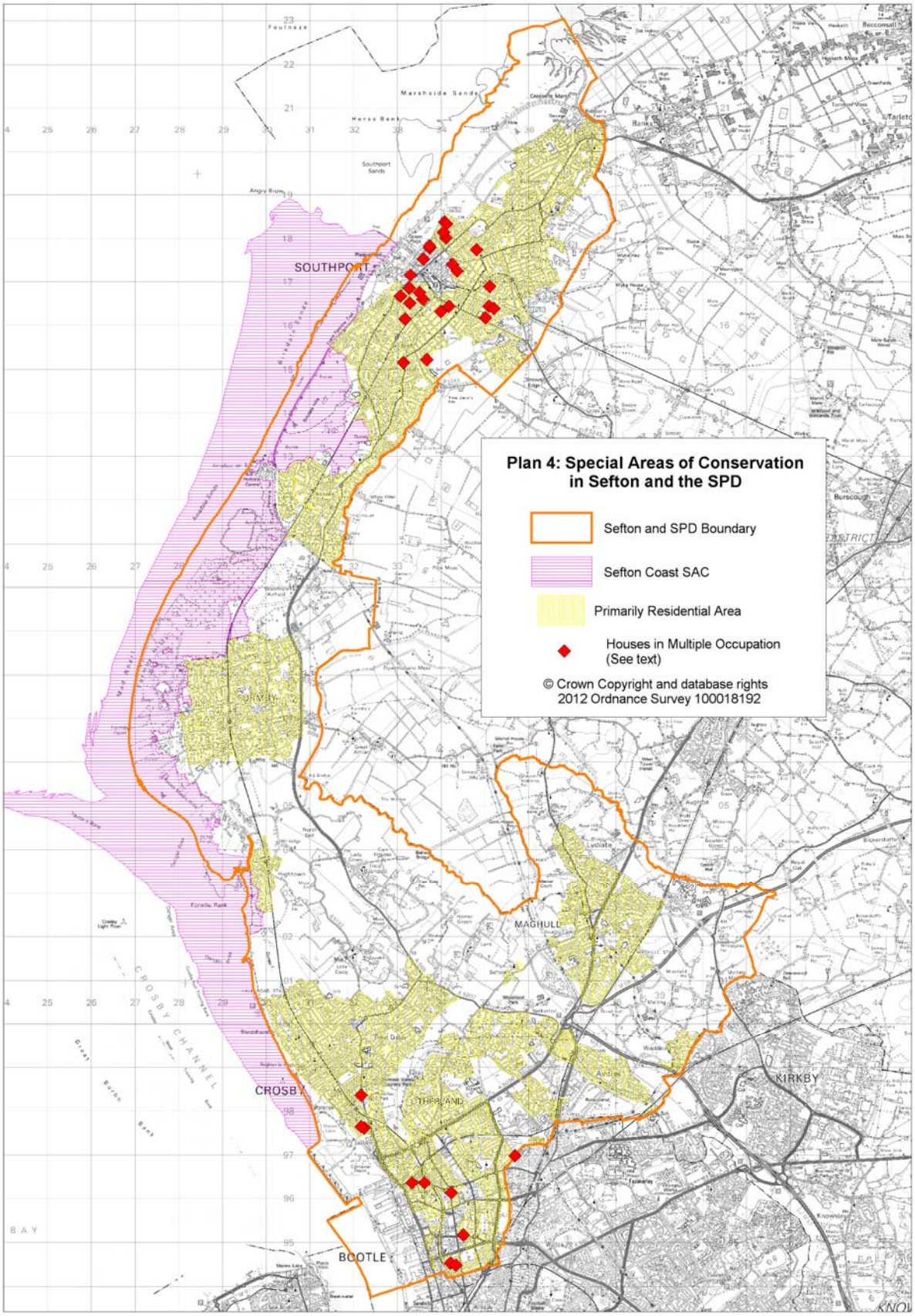
Plan 4: Special Areas of Conservation in Sefton and the SPD
Sefton and SPD Boundary
Sefton Coast SAC
Primarily Residential Area
Houses in Multiple Occupation (See text)
© Crown Copyright and database rights 2012 Ordnance Survey 100018192
SOUTHPORT
MAGHULL
CROSBY
BOOTLE
KIRKBY
Marshside Sands
Southport Sands
CROSBY CHANNEL