

SEFTON METROPOLITAN BOROUGH COUNCIL

TOWN AND COUNTRY PLANNING ACT 1990 (AS AMENDED)

**THE TOWN AND COUNTRY PLANNING (GENERAL PERMITTED DEVELOPMENT) (ENGLAND) ORDER 2015
(AS AMENDED) (the "Order")**

DIRECTION MADE UNDER ARTICLE 4(1) TO WHICH SCHEDULE 3 APPLIES

**Commercial Business and Service Uses to Dwellinghouses
Article 4 Direction 2022**

WHEREAS the Council of Sefton Borough, being the appropriate local planning authority within the meaning of Article 4(5) of the Town and Country Planning (General Permitted Development) (England) Order 2015 (as amended), is satisfied that it is expedient that development of the description set out in the First Schedule below should not be carried out on the land described in the Second Schedule and shown edged red (for identification purposes only) on the Plans annexed hereto unless permission is granted on an application made under Part III of the Town and Country Planning Act 1990 (as amended).

NOW THEREFORE the said Council in pursuance of the power conferred on it by Article 4(1) of the Town and Country Planning (General Permitted Development) (England) Order 2015 (as amended) hereby directs that the permission granted by Article 3 of the said Order shall not apply to development on the said land of the description(s) set out in the First Schedule.

FIRST SCHEDULE

Development consisting of the change of use of a building and any land within its curtilage to a use falling within Class C3 (dwellings) of the Schedule to the Town and Country Planning (Use Classes Order) 2015 (as amended) from a use falling within Class E (commercial business and service uses) of that Schedule being development comprised within Class MA of Part 3 of Schedule 2 to the GPDO and not being development comprised within any other Class.

SECOND SCHEDULE

1. 20-82 (even) and 31-111 (odd) Stanley Road, Bootle
2. 6-20 (even), 38-70 (even), 3-17 (odd) and 33-57 (odd) Hawthorne Road, Bootle
3. 9-23 (odd) Irlam Road, Bootle
4. 215-231 (odd) Stanley Road, Bootle
5. 4-10 (even) and 5-17 (odd) Litherland Road, Bootle
6. 261-295 (odd) Hawthorne Road, Bootle
7. 242-322 (even) and 344-350 (even) Stanley Road, Bootle
8. 412-422 (even) Hawthorne Road, Bootle
9. 372-398 (even) and 7-9 (inclusive) Parrs Corner, Stanley Road, Bootle
10. 55-65 (odd) and 87-127 (odd) Marsh Lane, Bootle
11. 346-370 (even) Marsh Lane, Bootle

12. 50-64 (even) Aintree Road and 36-44 (even) Fernhill Road, Bootle
13. 114-128 (even), 162-166 (even), 190-204 (even), 228-240 (even) 81-125 (odd), 137-151 (odd) and 229-233 (odd) Knowsley Road, Bootle
14. 512-542 (even) and 447-471 (odd) Stanley Road, Bootle
15. 82-98 (even) Linacre Lane, Bootle and 92 Fernhill Road, Bootle
16. 68-94 (even), 98-166 (even), 97-121 (odd) and 139-199 (odd) Linacre Road, Litherland
17. 48-70 (even) Seaforth Road, Seaforth
18. 1-9 (odd) Harris Drive, Litherland
19. 1-10 (inclusive) The Crescent, Bootle
20. 12-24 (even), 11-75 (odd) Seaforth Road, 1-25 (inclusive) Stella Precinct and 1-15 (odd) Sandy Road, Seaforth
21. 50-110 (even) and 69-75 (odd) Bridge Road, Litherland
22. 21-27 (odd), 31-45 (odd) and 55-61 (odd) Orrell Road, Bootle
23. 35-47 (odd) Ennerdale Drive, Litherland

THIS DIRECTION is made under Article 4 (1) of the GPDO and shall come into force on the 07 day of February 2024.

Made under the Common Seal of)
 SEFTON METROPOLITAN BOROUGH COUNCIL)
 this 7th day of February 2023)
 The Common Seal of the Council was)
 affixed to this Direction in the presence of:-)



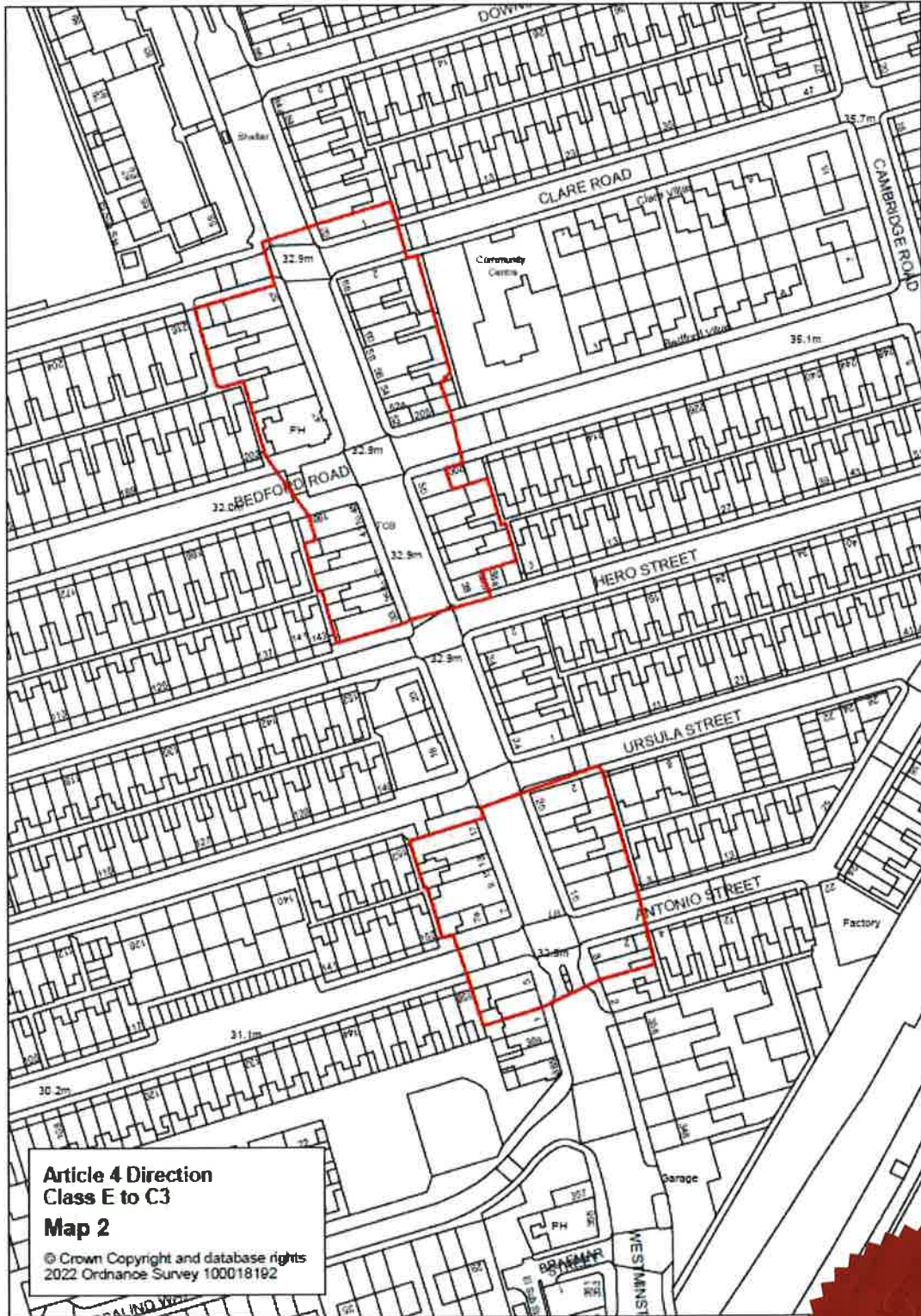
 Authorised Signatory



106,096




106,097



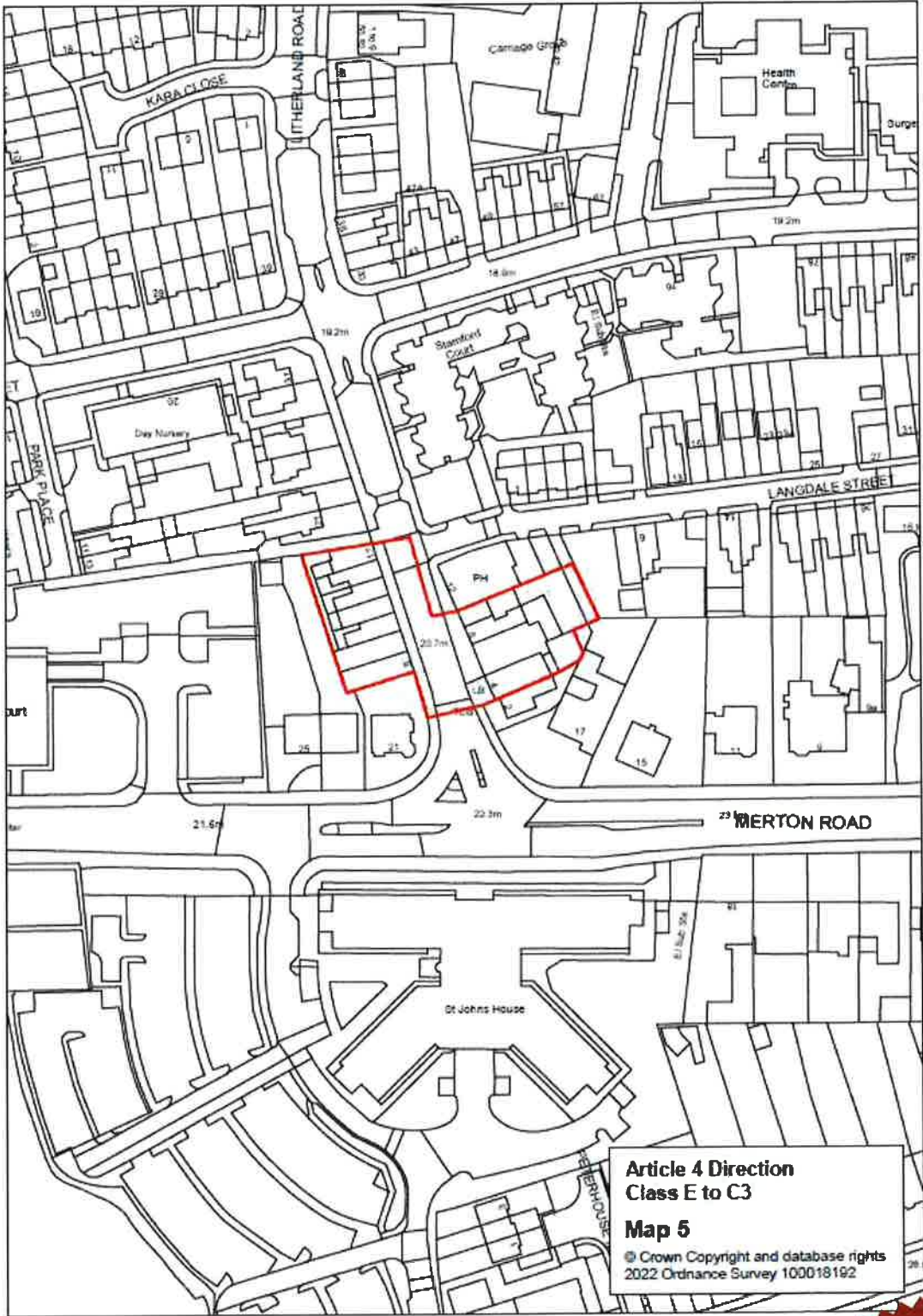
T06,098



Article 4 Direction
Class E to C3
Map 3
 © Crown Copyright and database rights
 2022 Ordnance Survey 100018192




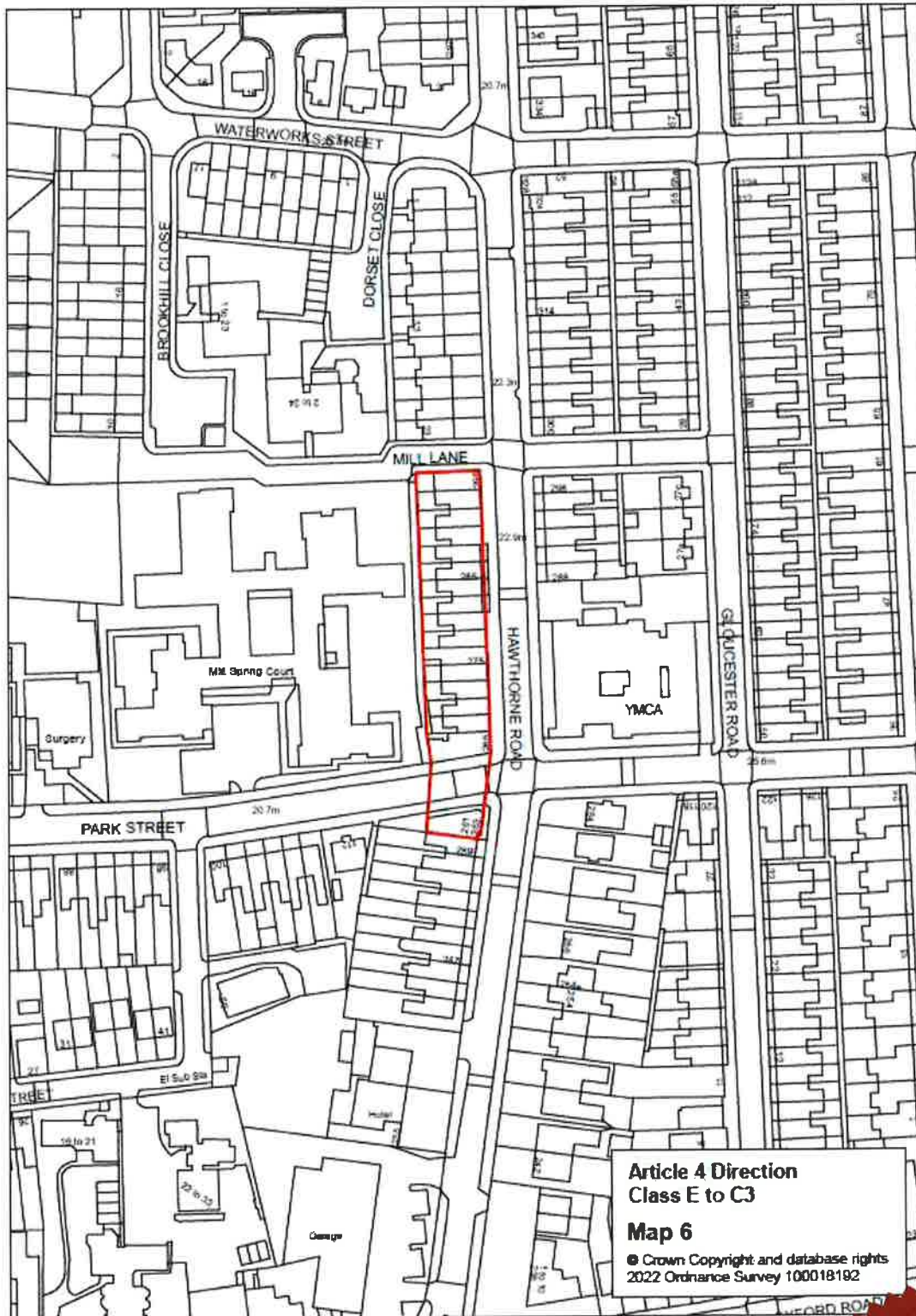
106,099



Article 4 Direction
Class E to C3
Map 5
© Crown Copyright and database rights
2022 Ordnance Survey 100018192

106,101 ↗




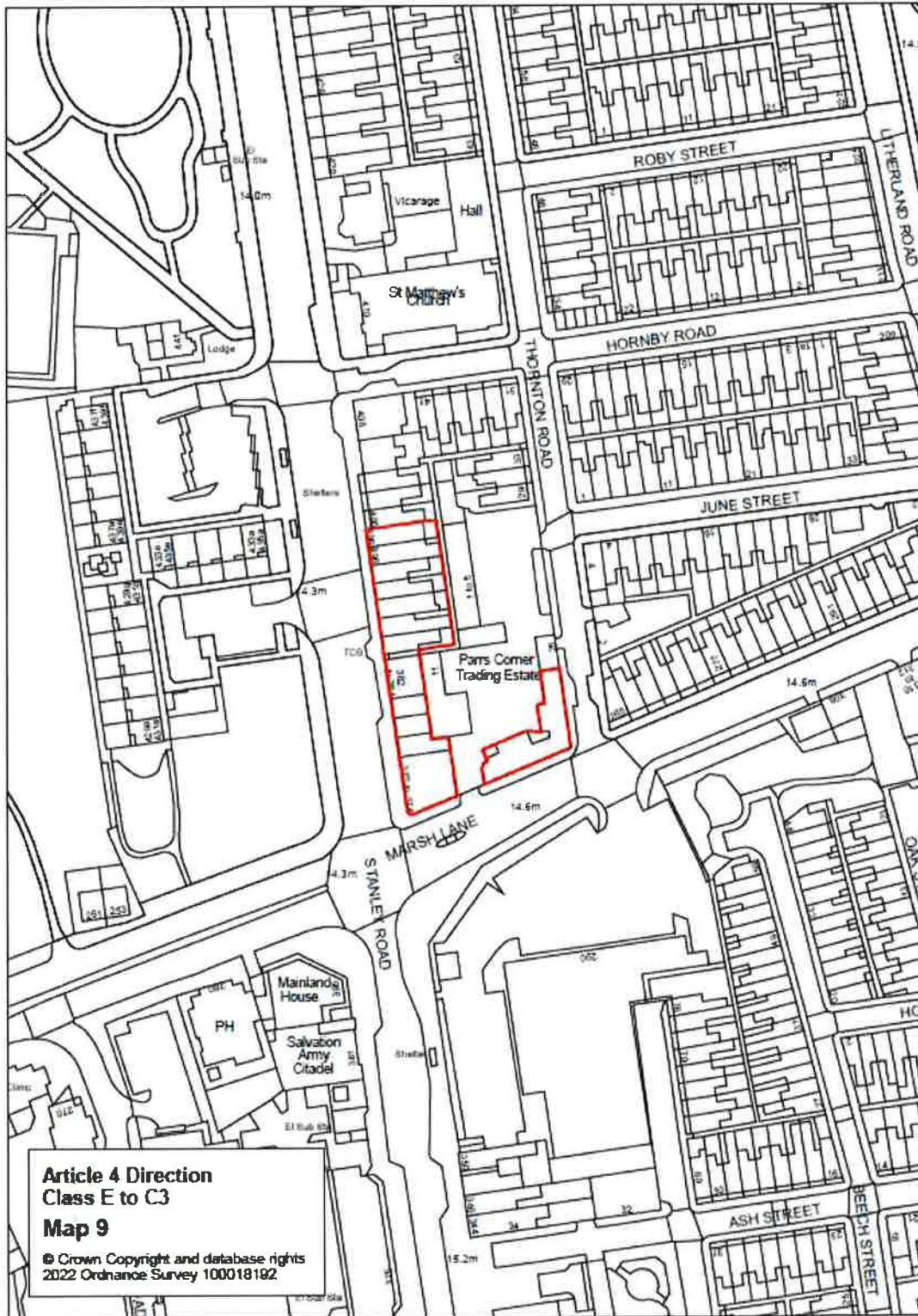


↗
106,102




106,108






106, 105 R





Article 4 Direction
Class E to C3
Map 10
© Crown Copyright and database rights
2022 Ordnance Survey 100018182


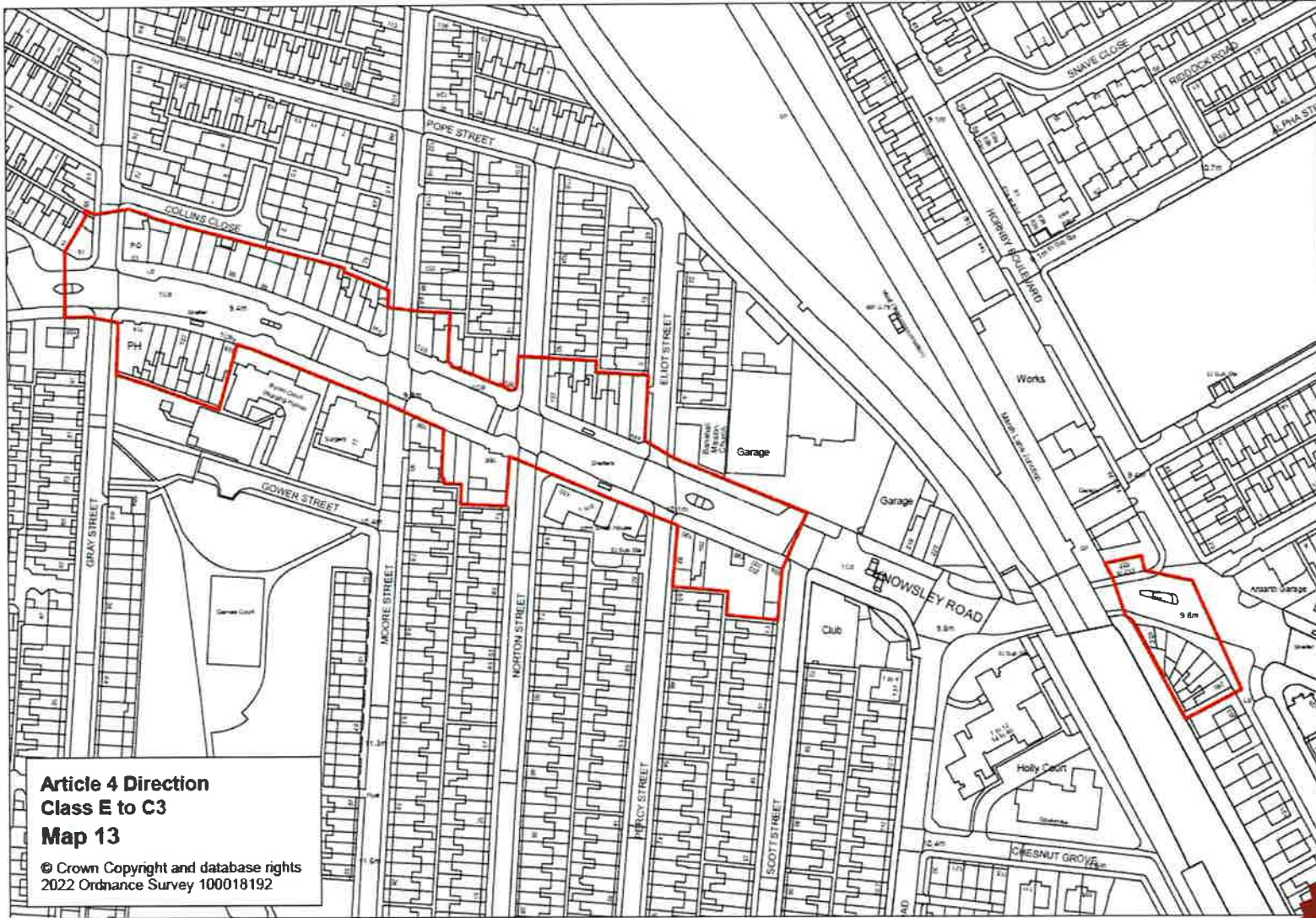


106,106 F



106,108 *PK*






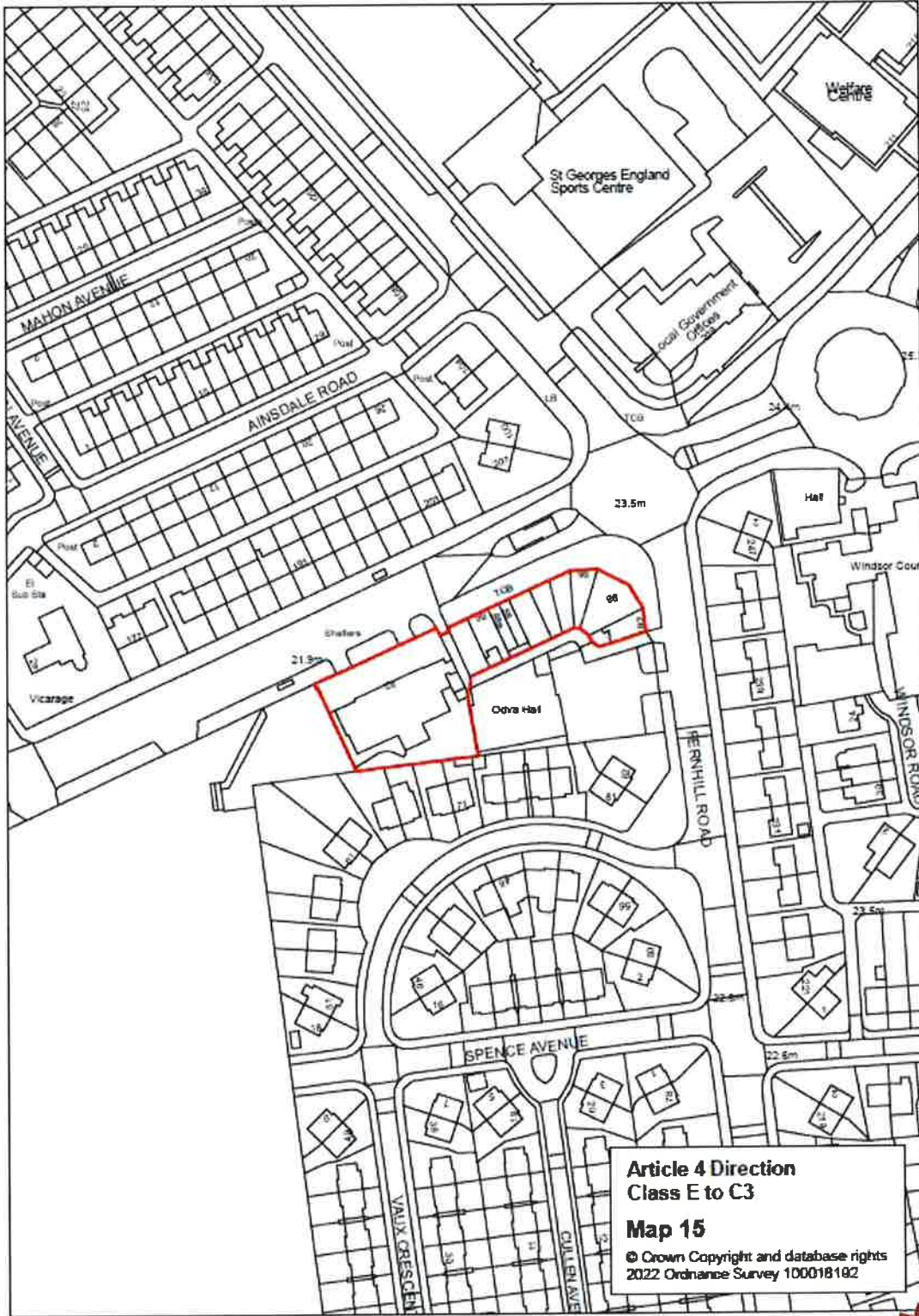
~~106 108~~
 106, 109



Article 4 Direction
Class E to C3
Map 14
© Crown Copyright and database rights
2022 Ordnance Survey 100018192

106,110
106,109

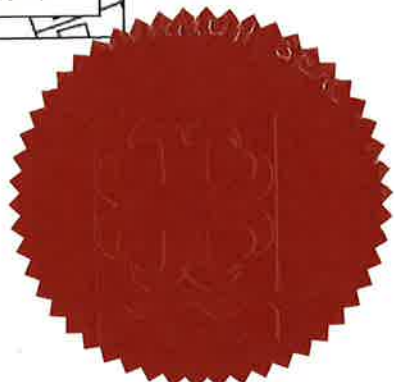


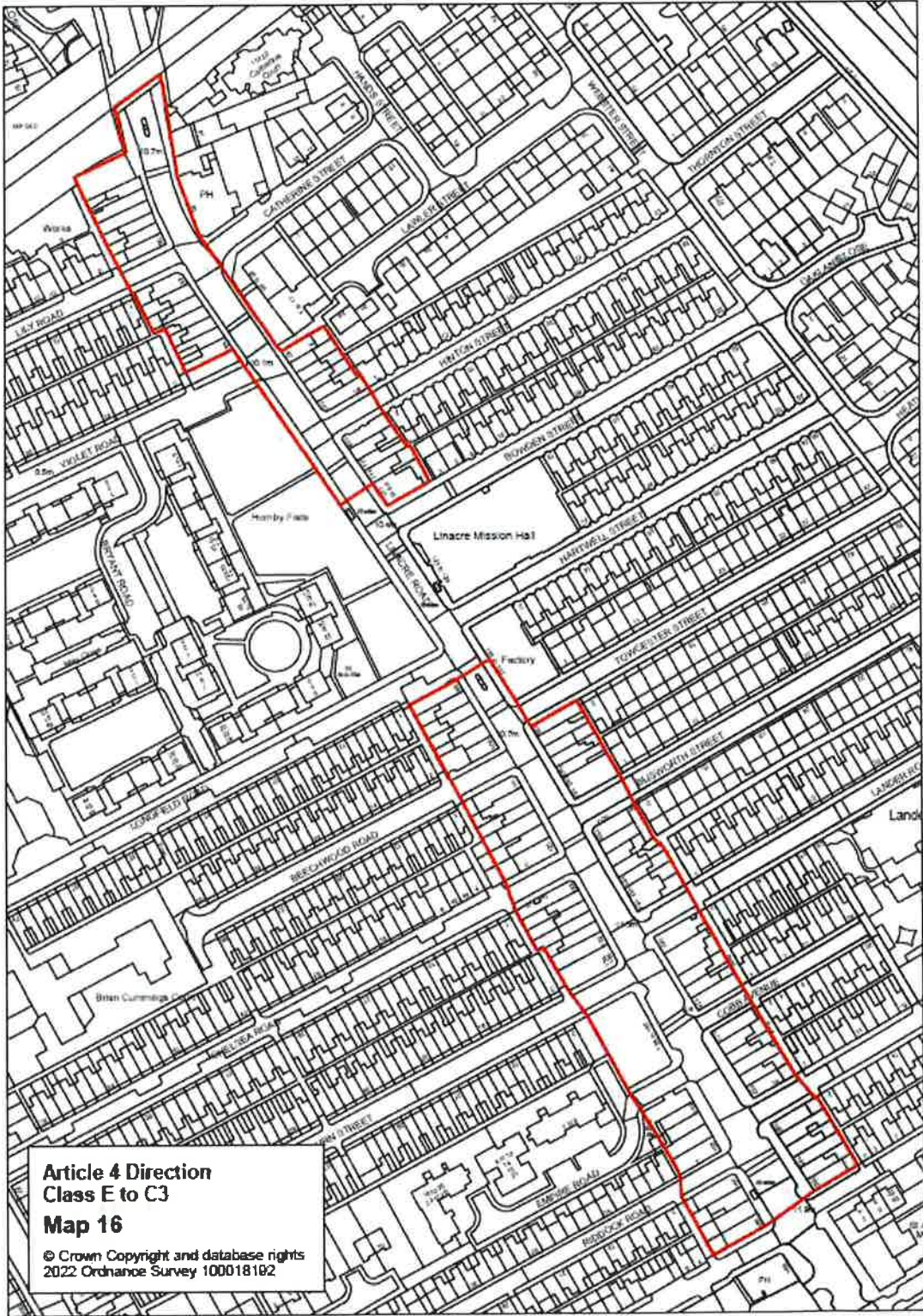


Article 4 Direction
Class E to C3
Map 15
© Crown Copyright and database rights
2022 Ordnance Survey 100018182

R

106,111





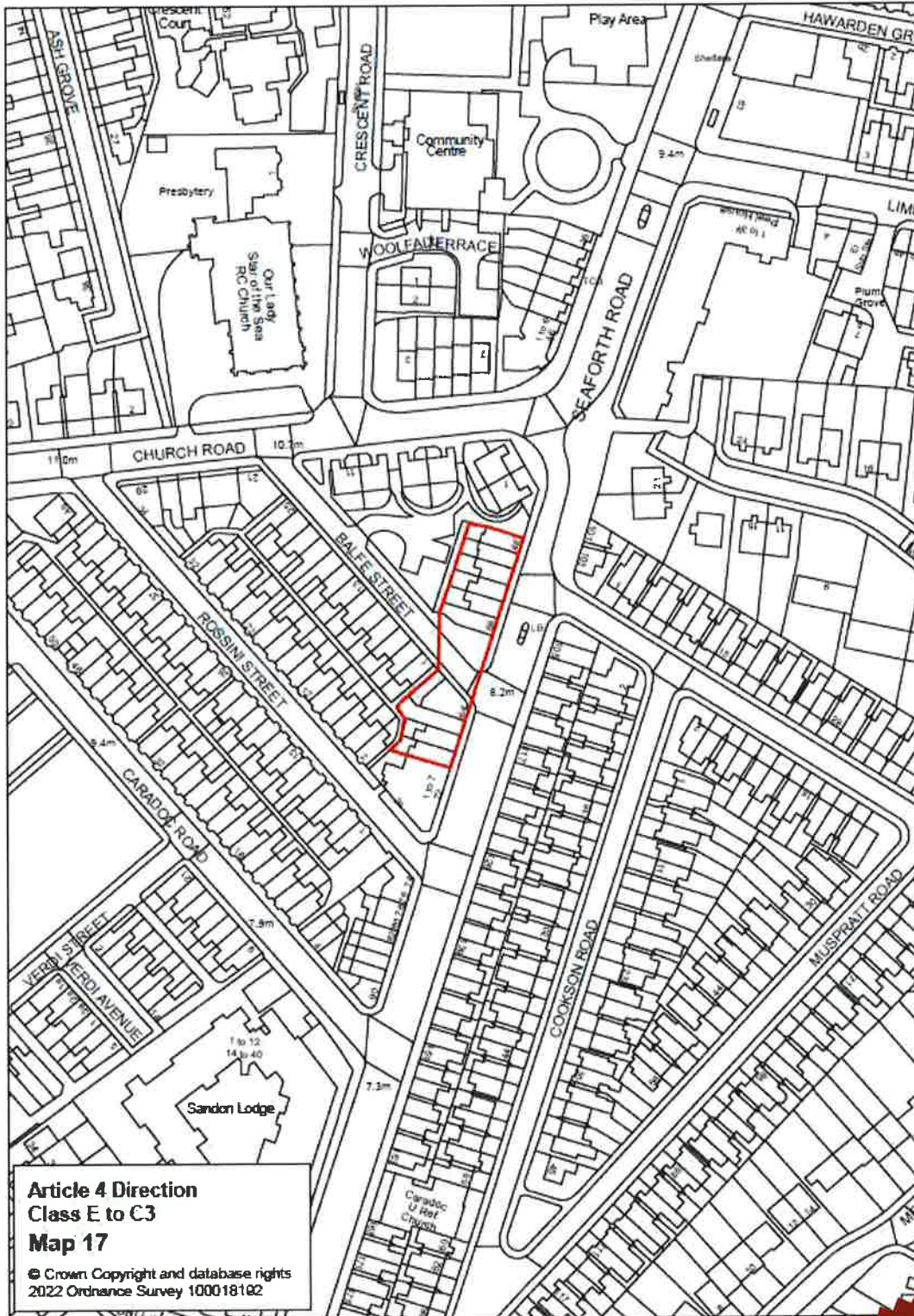
Article 4 Direction
Class E to C3
Map 16

© Crown Copyright and database rights
2022 Ordnance Survey 100018102


106,112

R





106,113 F

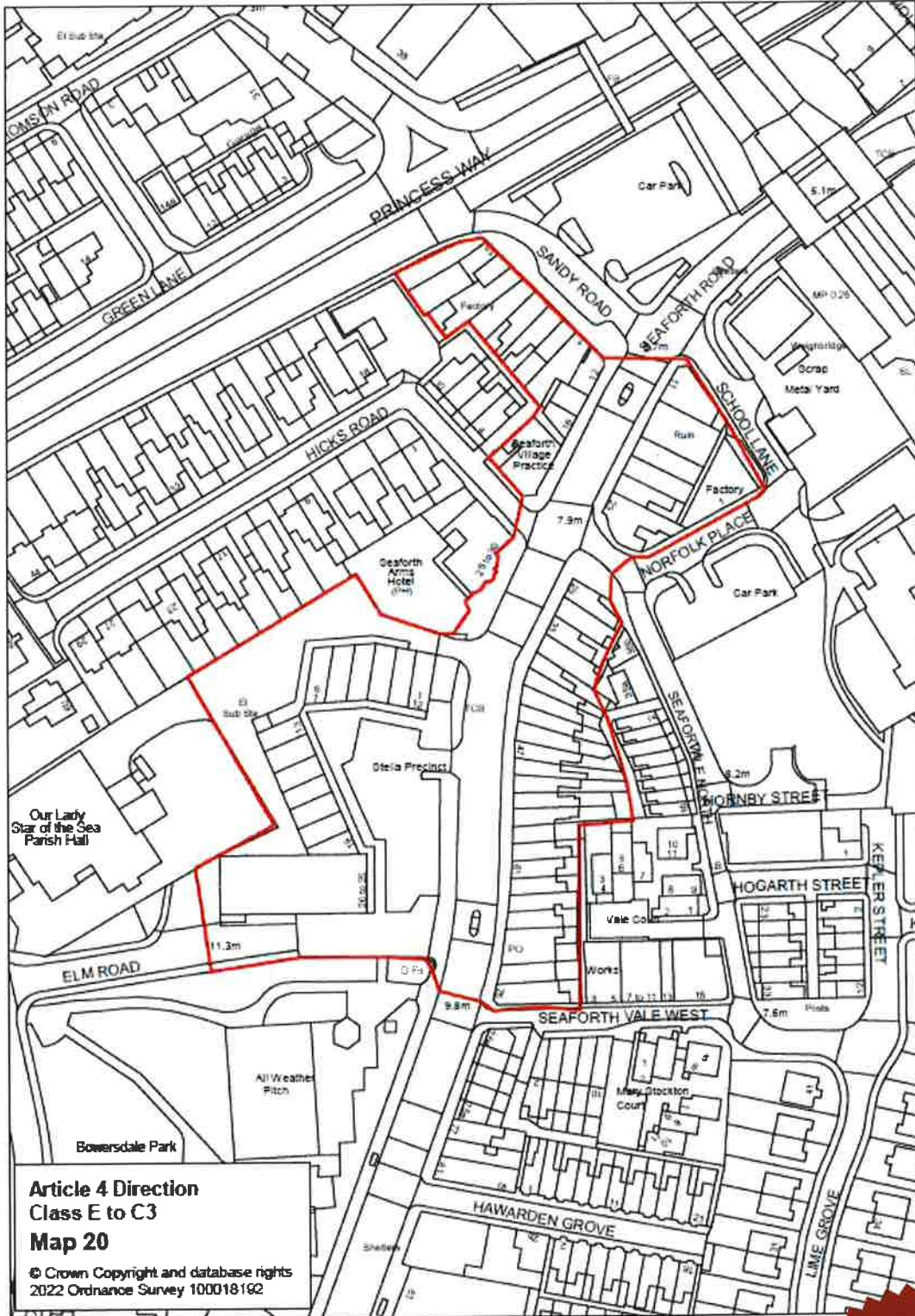


R 106,114



R

106, 115



Article 4 Direction
Class E to C3
Map 20

© Crown Copyright and database rights
2022 Ordnance Survey 100018192

106, 116

R





106, 117

R





R



106,119