

APPENDICES

Appendix A Henry Bankes map 1736

Appendix B Yates map of 1786

Appendix C Leigh's plan of 1824

Appendix D Walker's plan of 1834

Appendix E 1848 OS map

Appendix F 1868 Johnson and Green Street Map

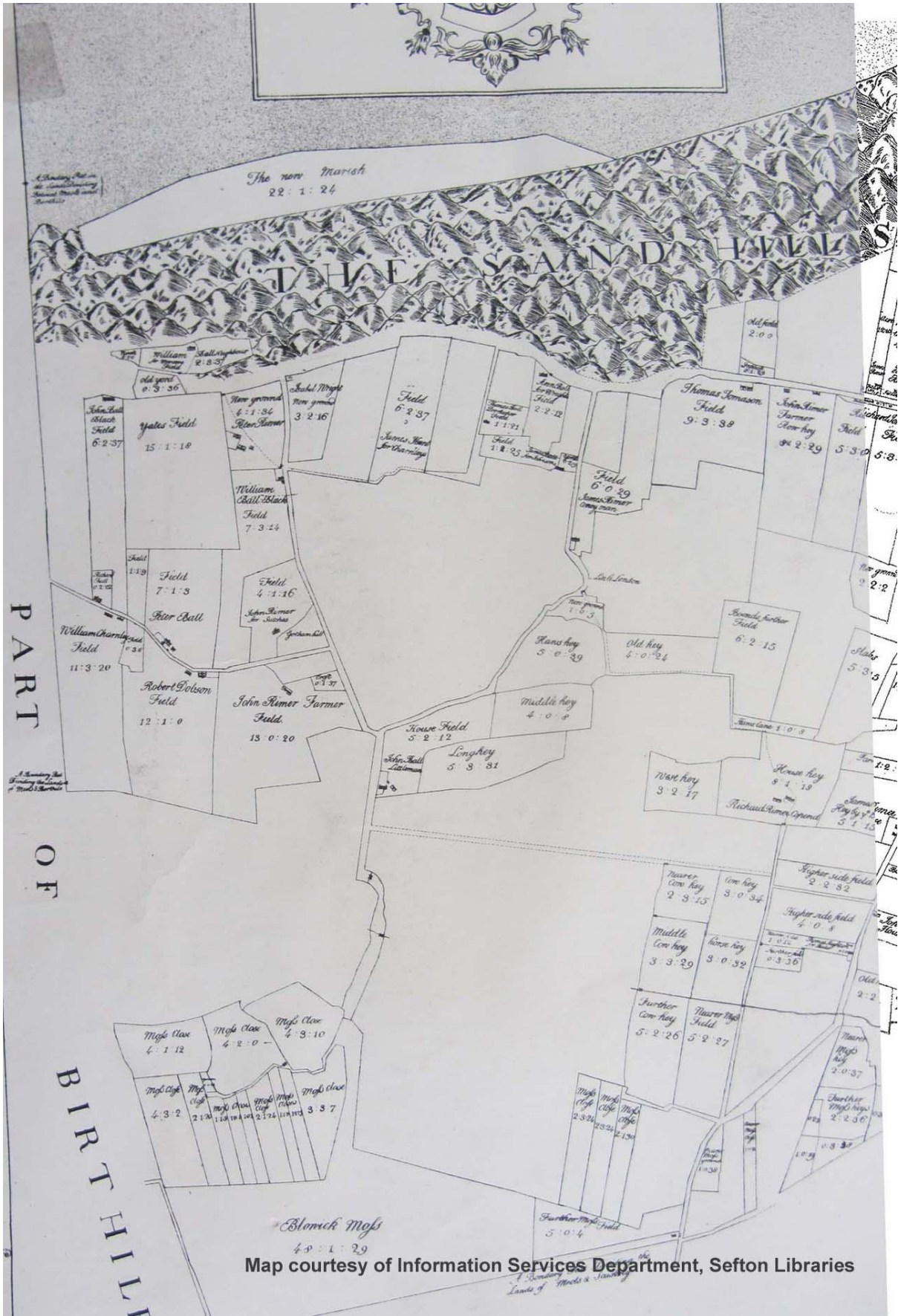
Appendix G 1893 OS map

Appendix H 1911 OS map

Appendix I 1928 OS map

Appendix J Bibliography and Acknowledgements

APPENDIX A HENRY BANKES MAP 1736

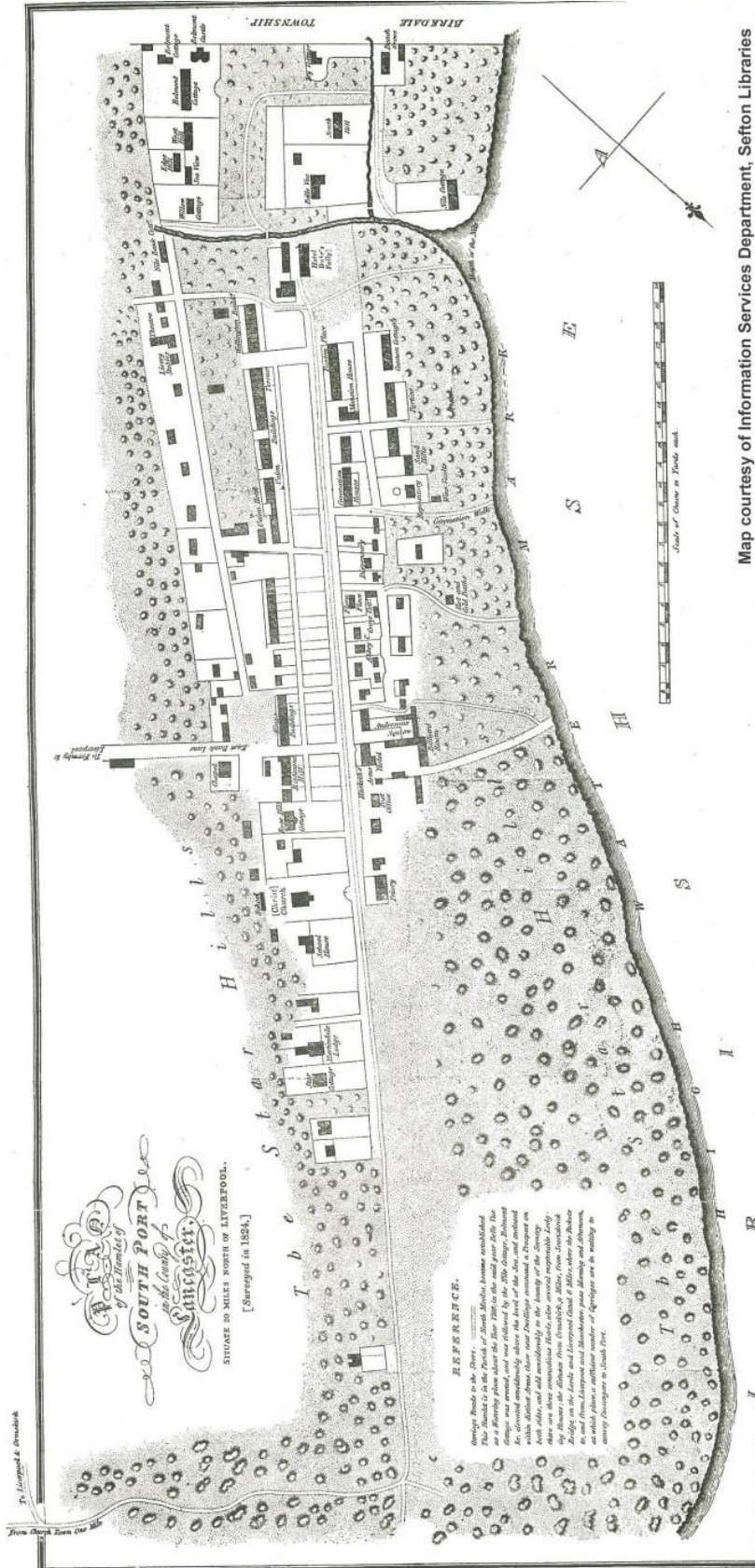


APPENDIX B YATES MAP OF 1786

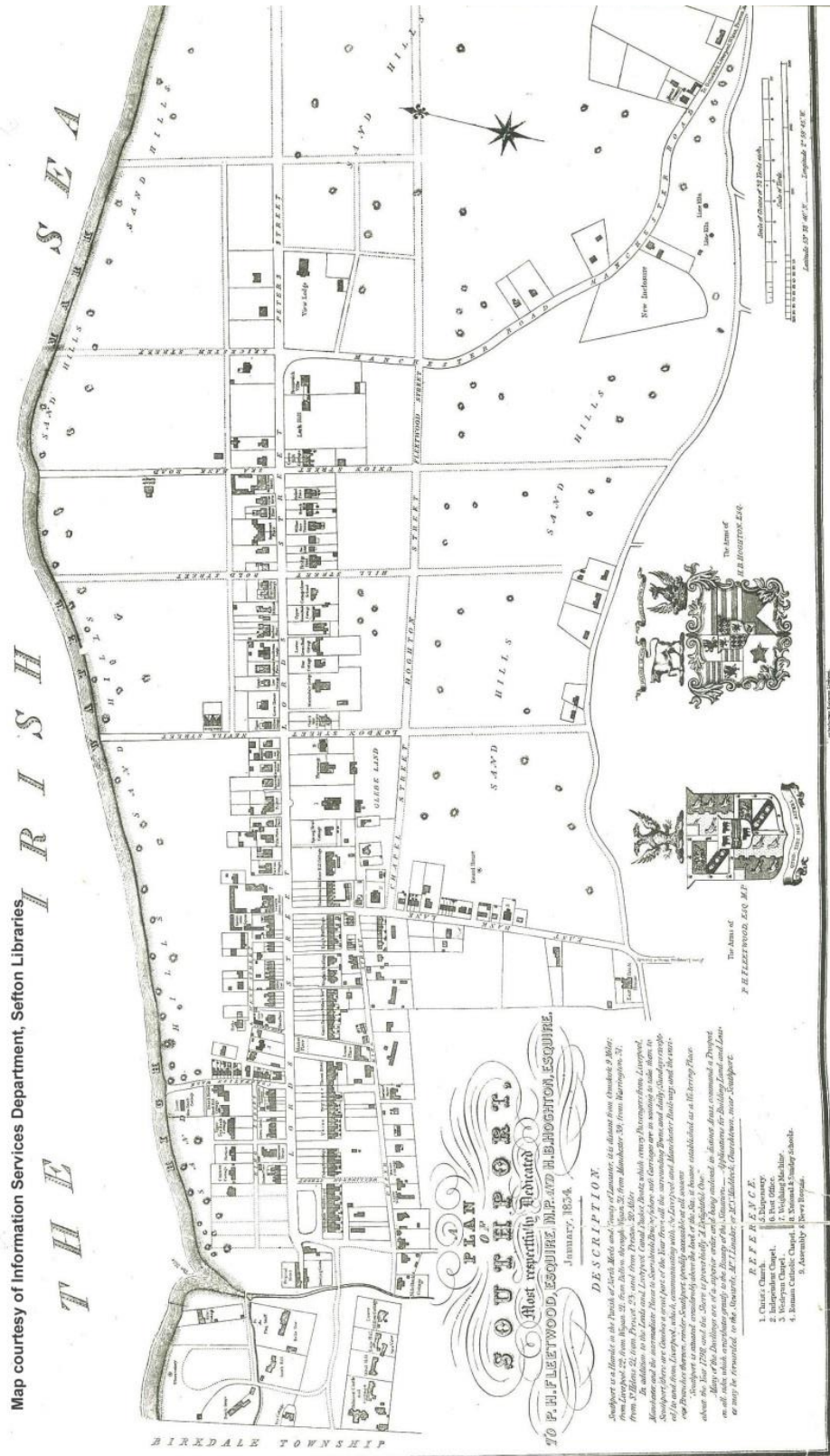
Map courtesy of Information Services Department, Sefton Libraries



APPENDIX C 1824 LEIGH'S PLAN



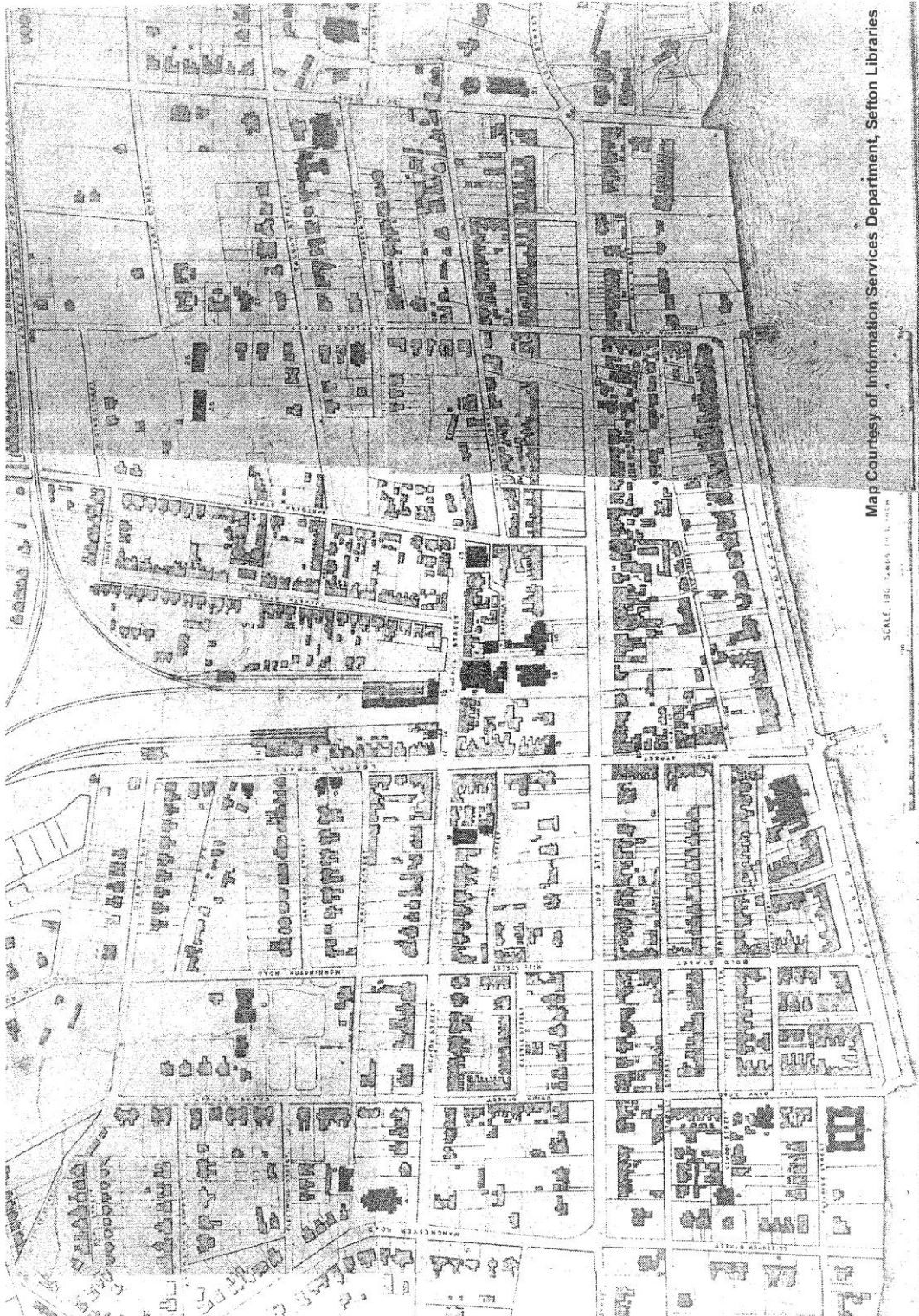
APPENDIX D 1834 WALKER'S PLAN



APPENDIX E 1848 OS



APPENDIX F 1868 JOHNSON AND GREEN PLAN



Map Courtesy of Information Services Department, Sefton Libraries

SCALE: 1/2500

APPENDIX G 1893 EDITION OS



APPENDIX H 1911 EDITION OS



APPENDIX I 1928 EDITION OS



APPENDIX J

BIBLIOGRAPHY

Artley, A. (1975) *The Golden Age of Shop Design: European Shop Interiors 1880-1939*

Ackroyd, H. *Southport Stage and Screen* (1991)

Bailey, F.A. *A History of Southport* (1955)

British Geological Survey (BGS) www.bgs.ac.uk

Dobraszczyk, P. *Iron, Ornament and Architecture in Victorian Britain: Myth and Modernity* (2014)

Foster, H. *Southport: A Pictorial History* (1995)

T.K Glazebrook, *A guide to South-port , North Meoles in the County of Lancashire* (1809)

T.K Glazebrook, *A guide to Southport, North Meoles in the County of Lancashire* (1826)

Greenwood, C. *Thatch, Towers and Colonnades: The story of architecture in Southport* (1990)

Manchester Courier and Lancashire General Advertiser - Monday 07 September 1874, (Southport Winter Gardens)

Robinson, F.W. (1848, re-printed 1992) *A descriptive history of Southport*

ACKNOWLEDGEMENTS

Information Services Department, Sefton Libraries

Dr Ben Croxford, Historic Environment Record Officer, Merseyside Environmental Advisory Service

Southport Civic Society