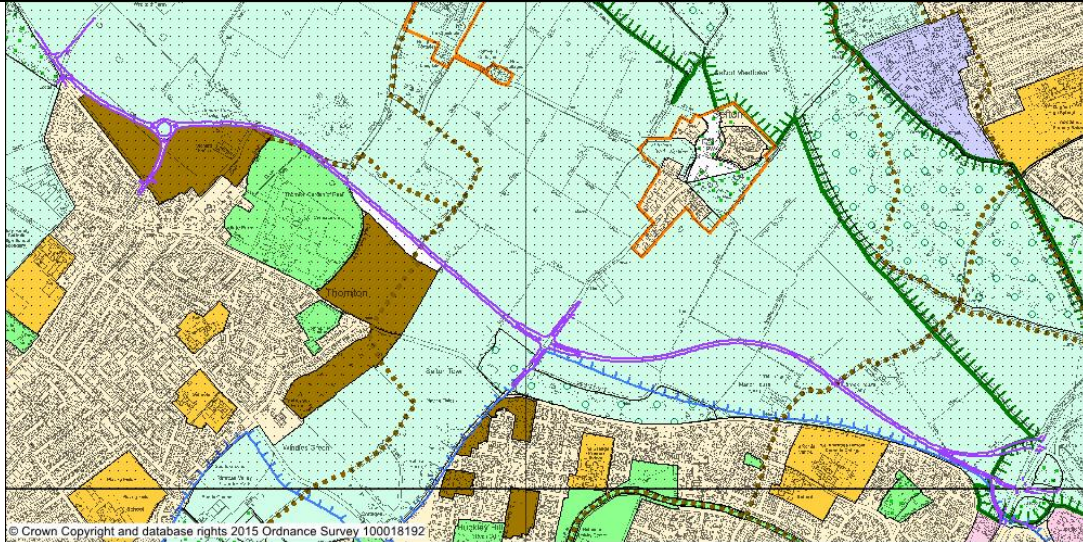
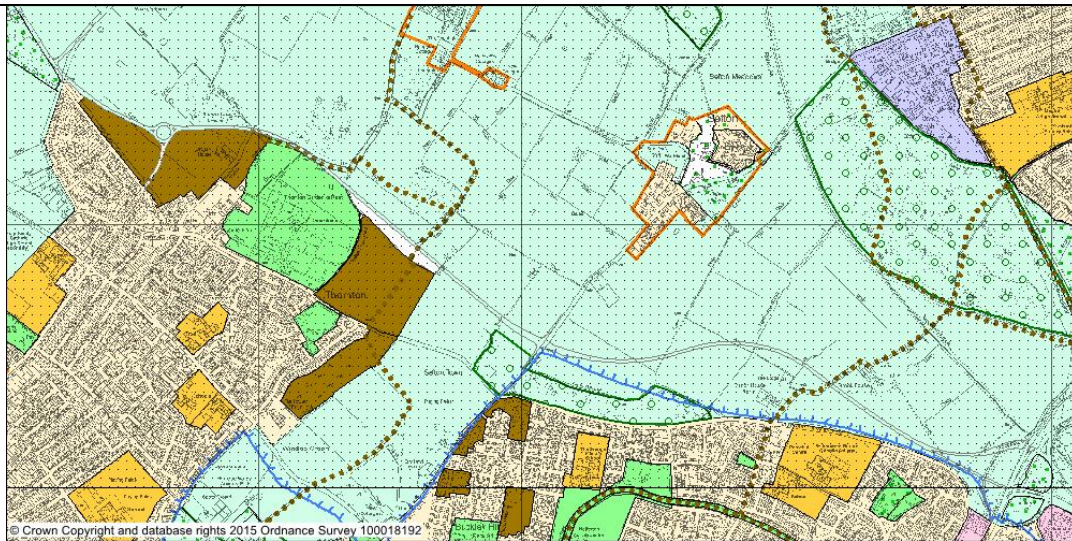


## Map25 Broom's Cross Road

Amended to reflect completion of Broom's Cross Road A5758 (changed from purple line representing Policy IN2 to black line as with other existing roads)



### Submission



### Proposed Modification



## Map26 Southport Marine Lake

Revisions to Local Wildlife Sites made by MEAS



**Submission**

**Proposed Modification**

## Map27 Seafarth Nature Reserve

Revisions to Local Wildlife Sites made by MEAS



**Submission**

**Proposed Modification**



## Map28 Switch Island

Revisions to Local Wildlife Sites made by MEAS

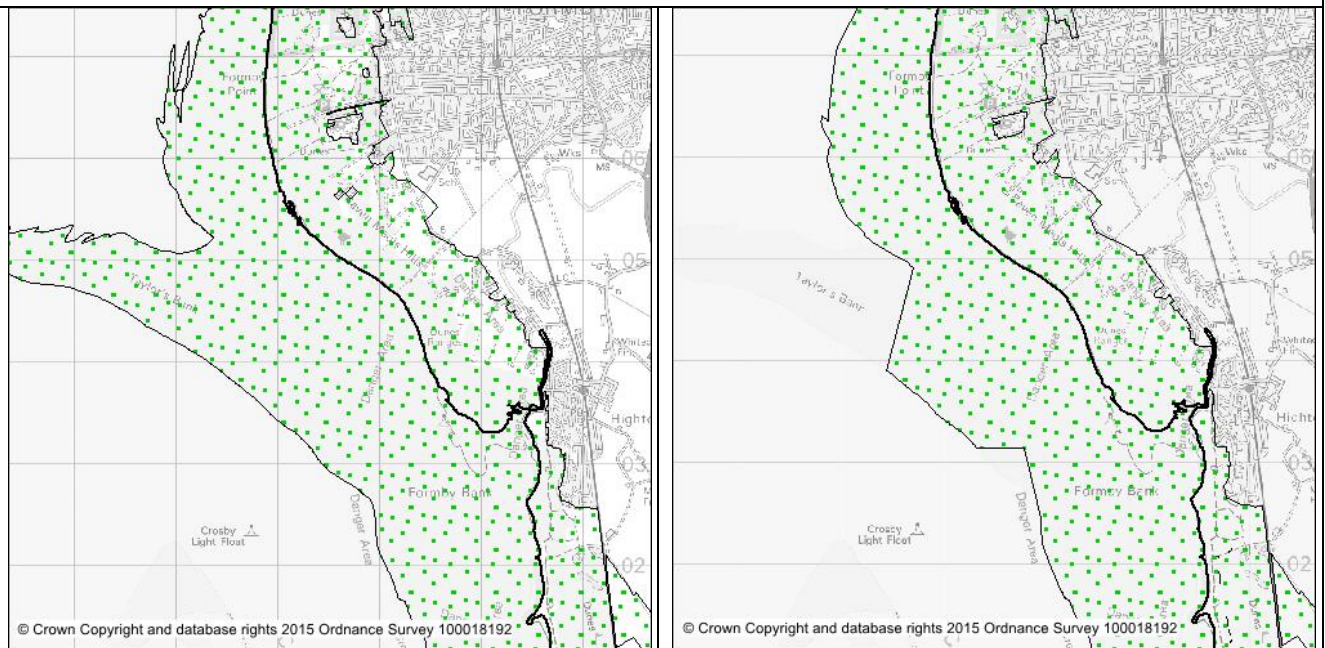


**Submission**

**Proposed Modification**

## Map29 Altcar Firing Ranges

Revisions to Local Wildlife Sites made by MEAS

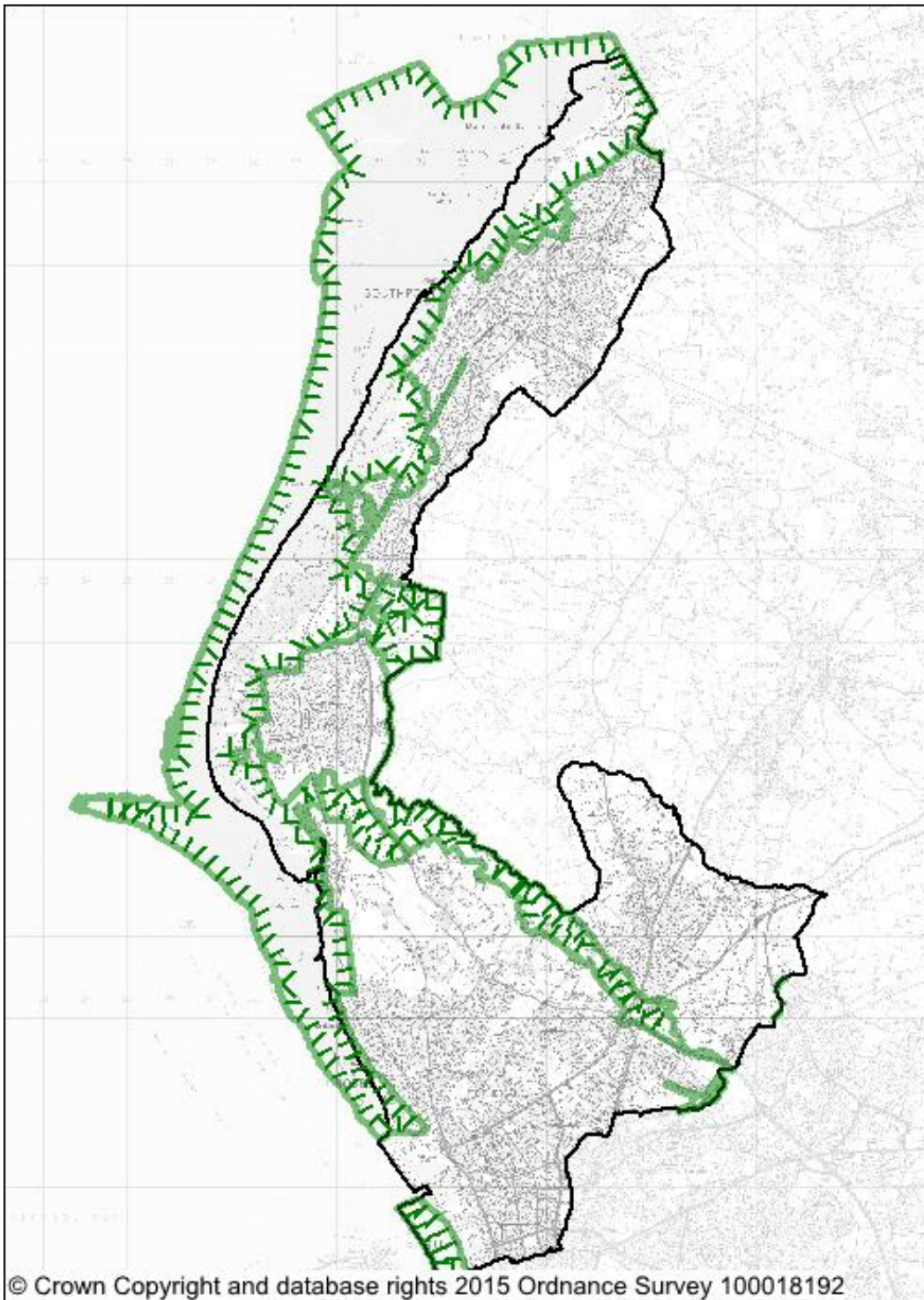


**Submission**

**Proposed Modification**

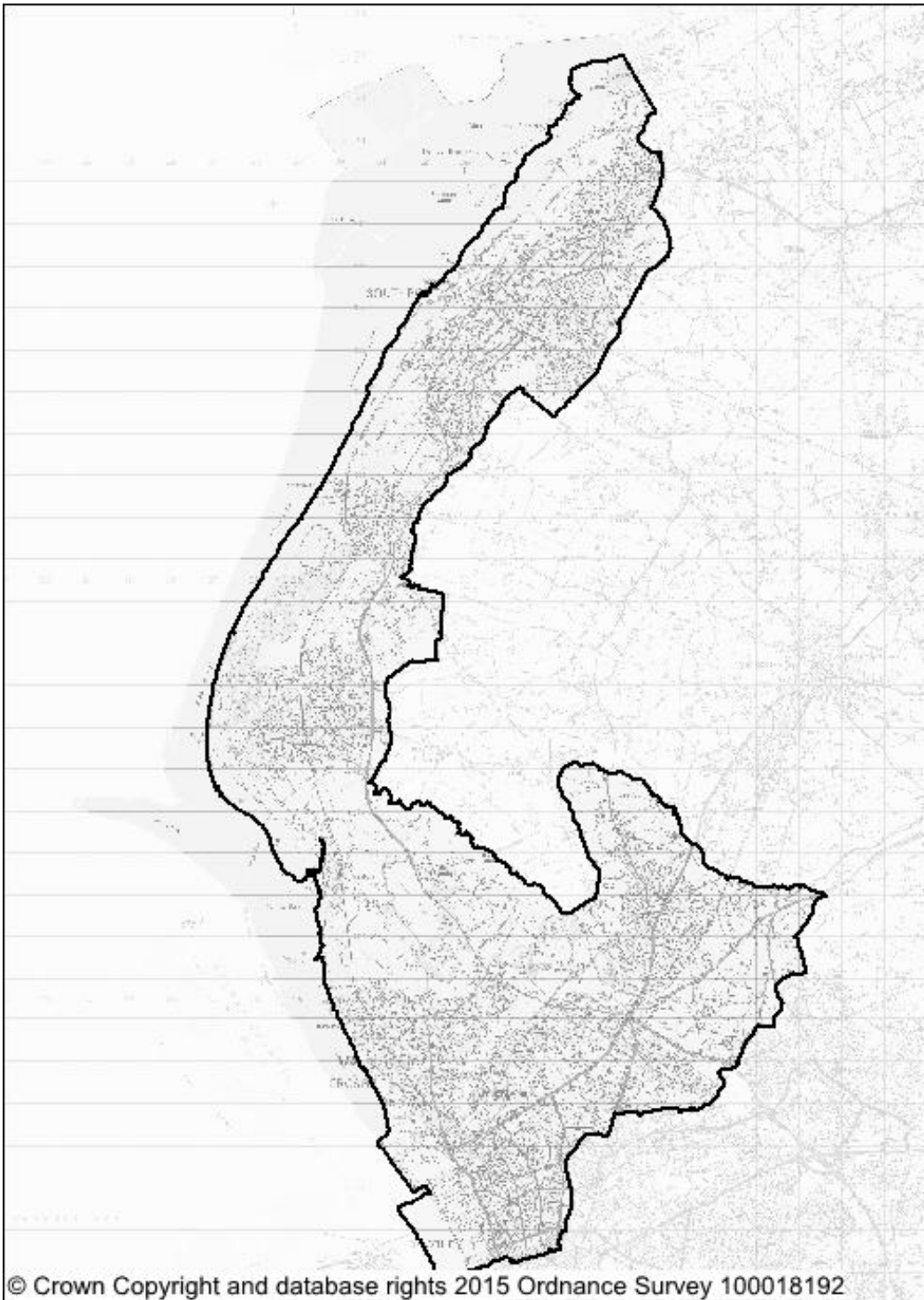
## Map30 Nature Improvement Areas

Designation removed from all Policies Maps and Legends



**Submission**

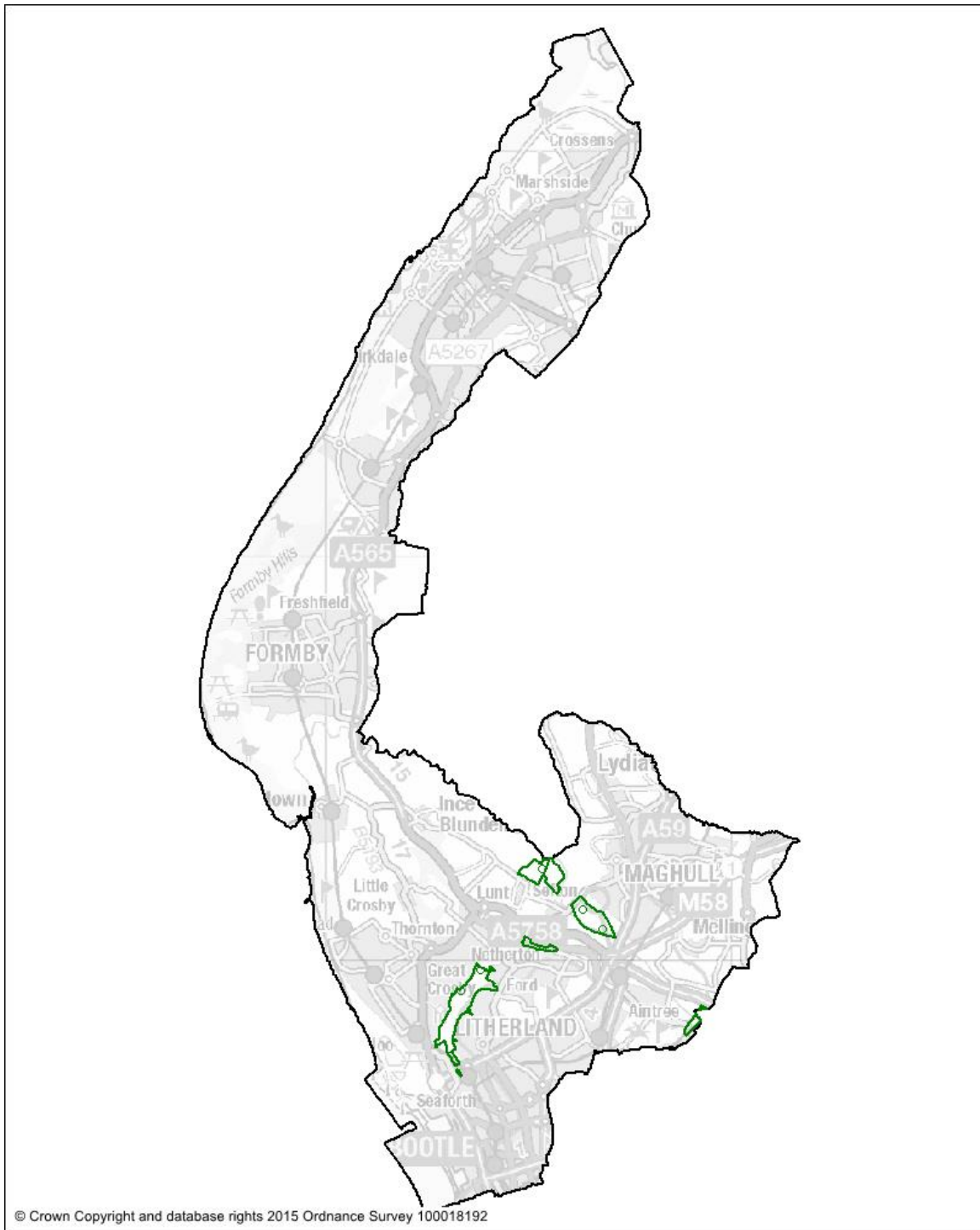




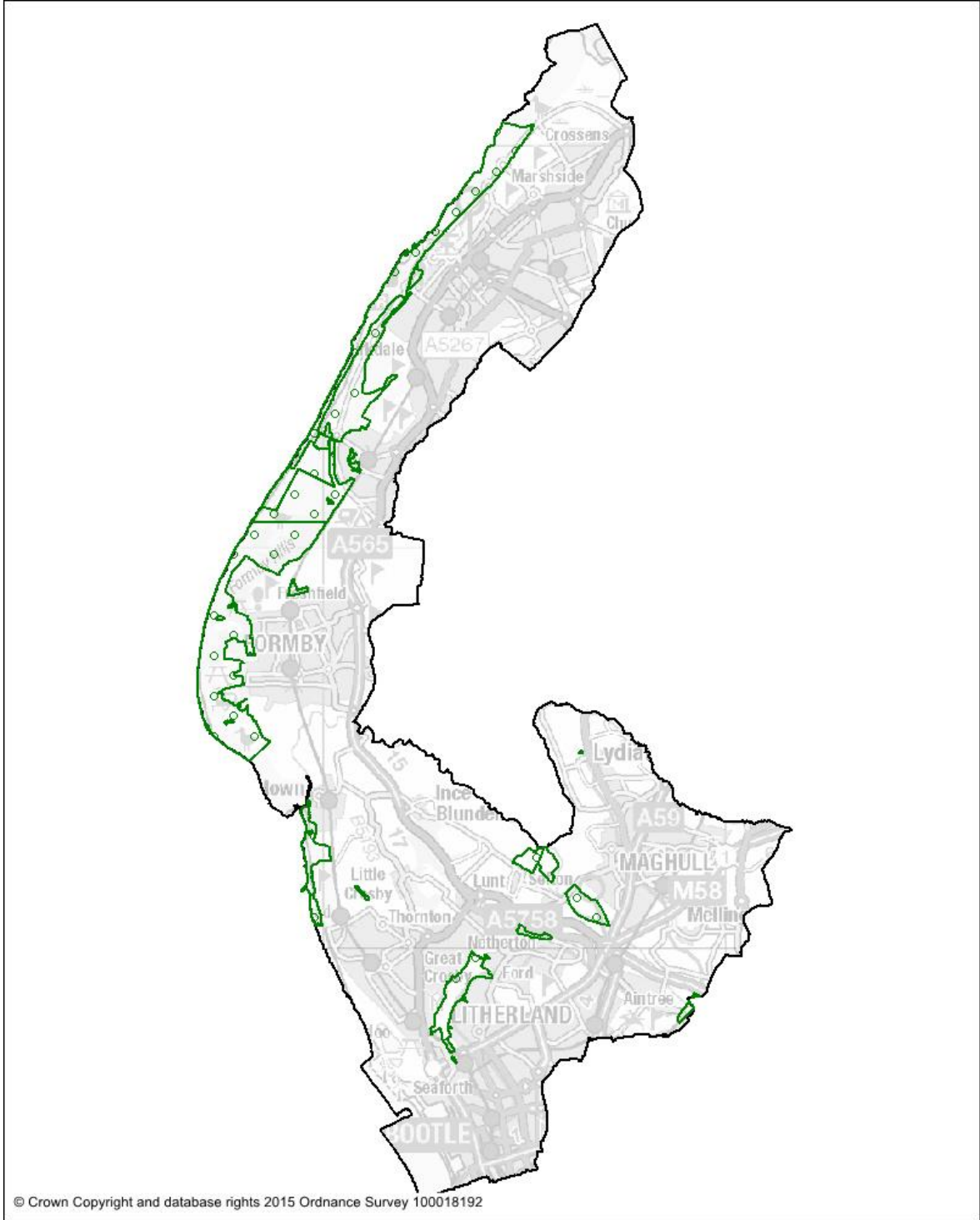
**Proposed Modification**

## Map31 Countryside Recreation Areas

New CRA's added to Policies Map at Jubilee Nature Trail, Ainsdale and Birkdale Sandhills, Coastal Area Hightown, Southpoty Marine Lake east of new bridge, Formby Coastal Park, St Katherine's Abbey, Sniggery Woods, Freshfield Dunes Heath



**Submission**

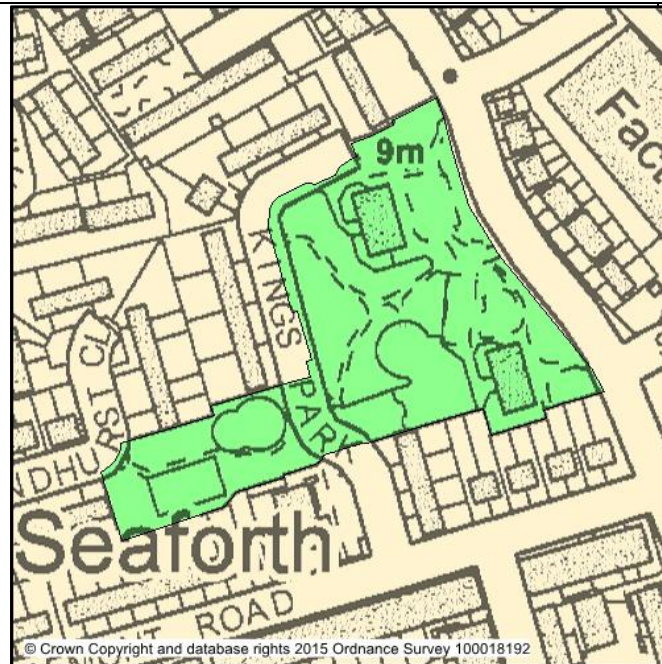


**Proposed Modification**

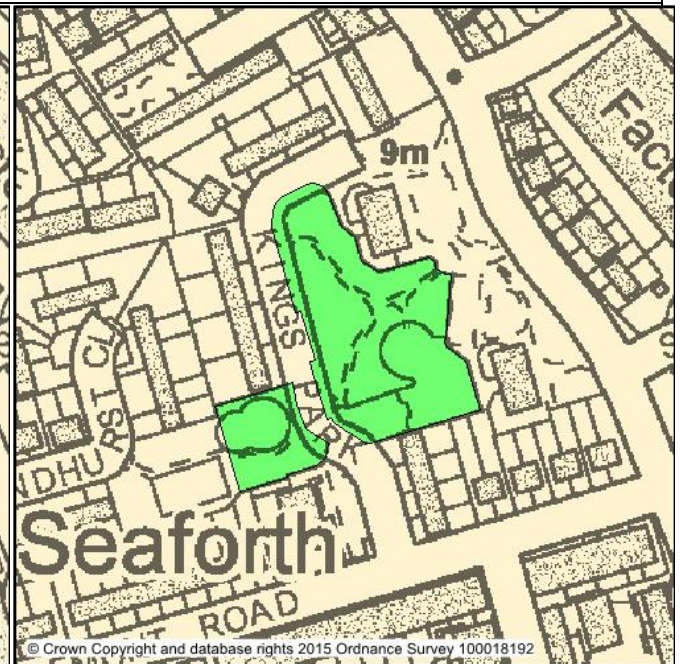


### Map32 Kings Park, Seaforth

Boundary encompasses properties in Sandhurst Close



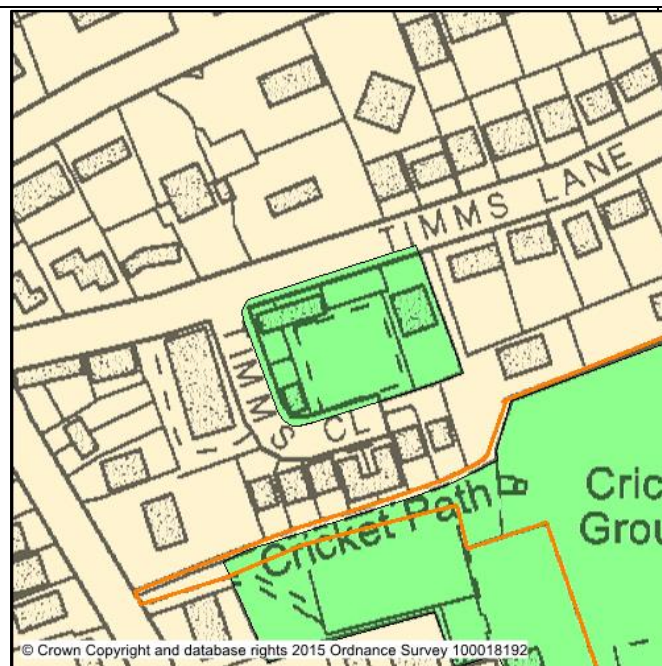
**Submission**



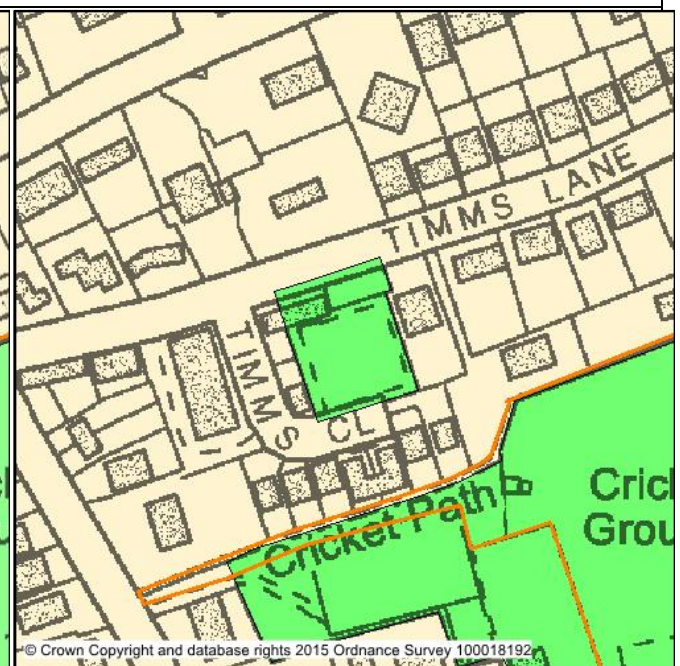
**Proposed Modification**

### Map33 Freshfield Bowling Club, Formby

Boundary includes properties on Timms Lane



**Submission**

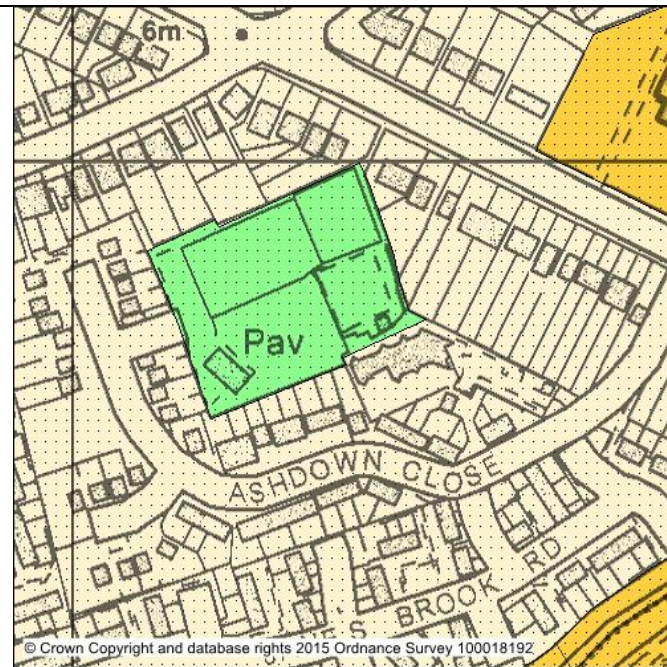


**Proposed Modification**

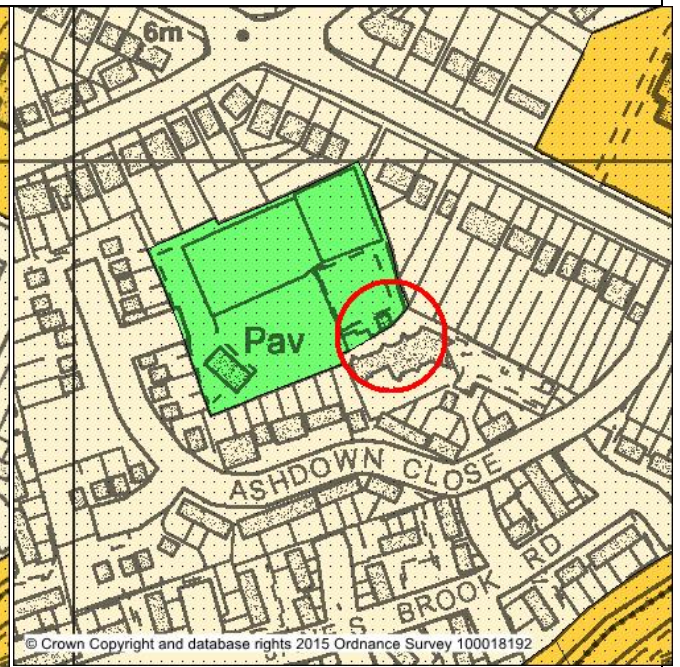


### Map34 Sphynx Tennis Club, Southport

Southeast corner encompasses part of Southbank Court



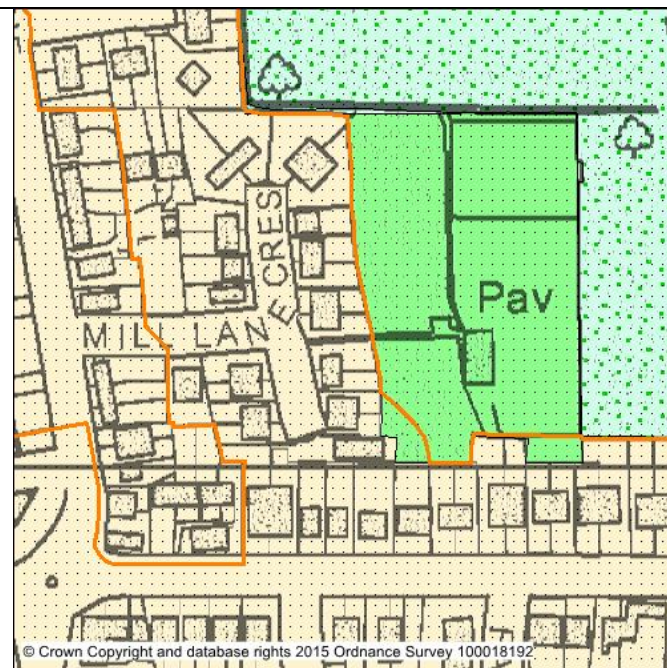
**Submission**



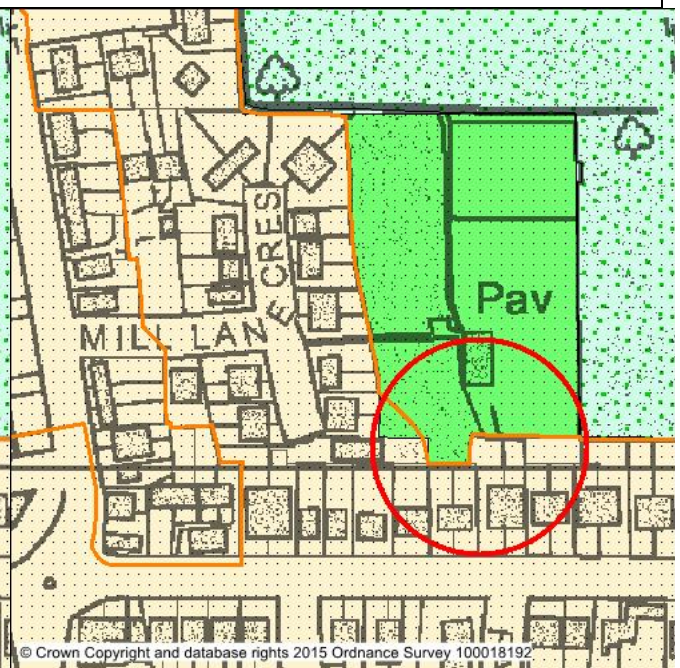
**Proposed Modification**

### Map35 Churchtown Tennis Club, Southport

South boundary takes in properties on Moss Lane



**Submission**

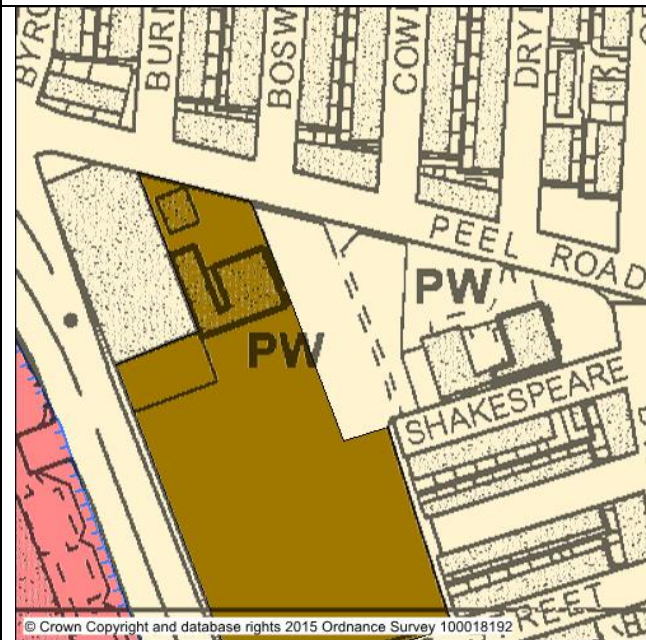


**Proposed Modification**



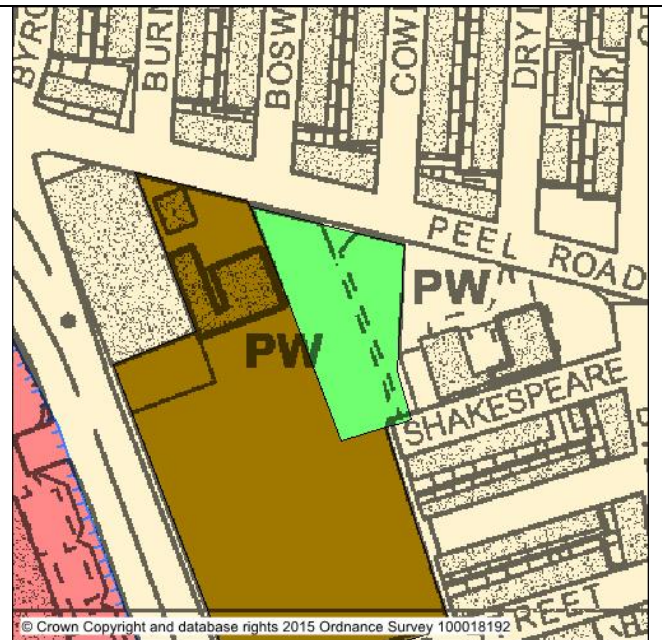
### Map36 Peel Road Park, Bootle

Add open space and removed from Primarily Residential Area



© Crown Copyright and database rights 2015 Ordnance Survey 100018192

**Submission**

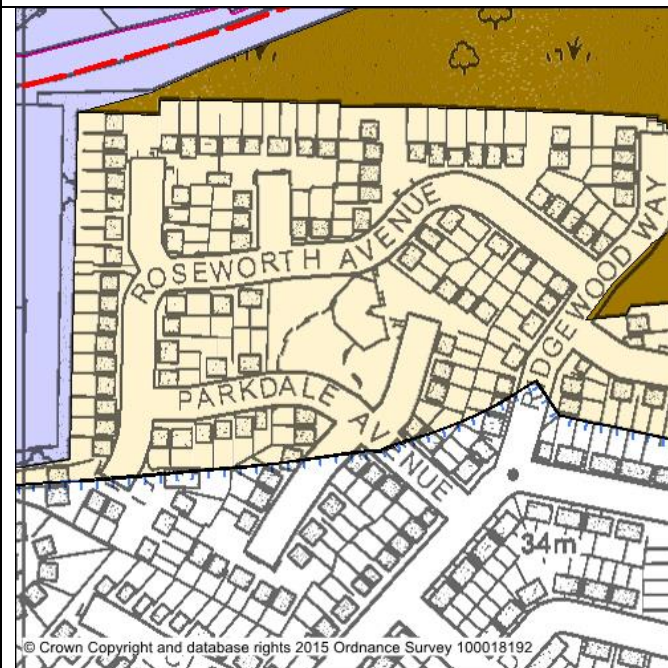


© Crown Copyright and database rights 2015 Ordnance Survey 100018192

**Proposed Modification**

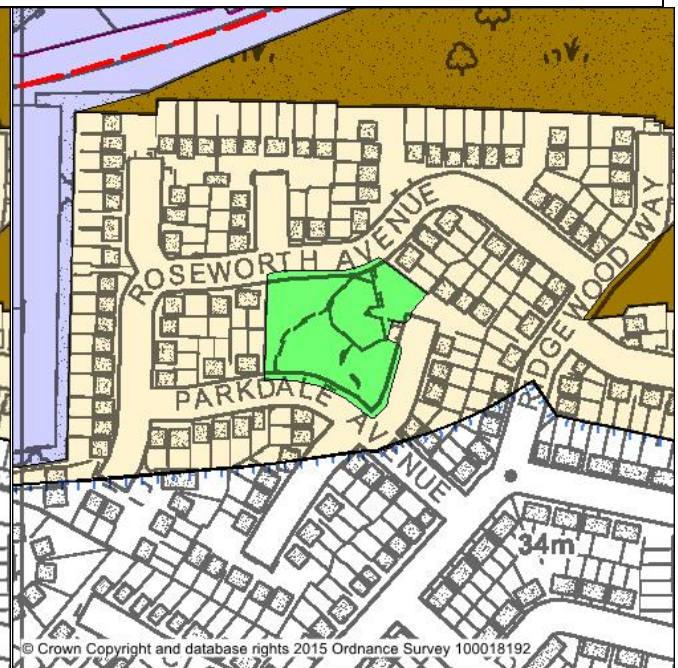
### Map37 Parkdale Play Area, Bootle

Add open space and removed from Primarily Residential Area



© Crown Copyright and database rights 2015 Ordnance Survey 100018192

**Submission**



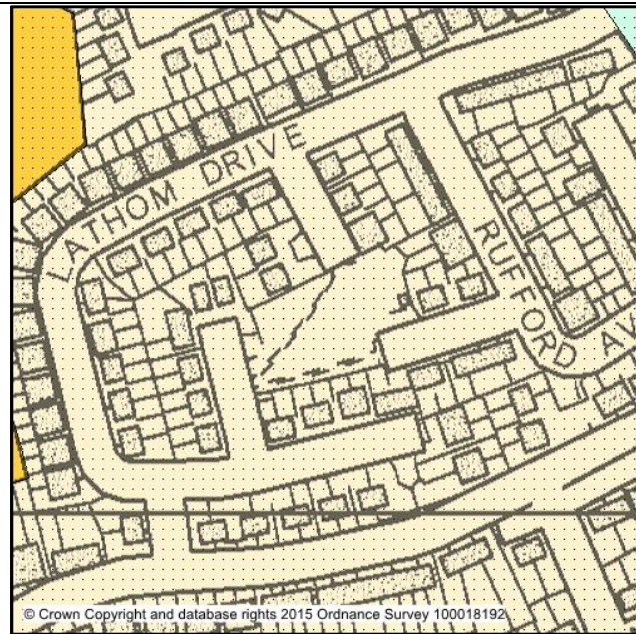
© Crown Copyright and database rights 2015 Ordnance Survey 100018192

**Proposed Modification**

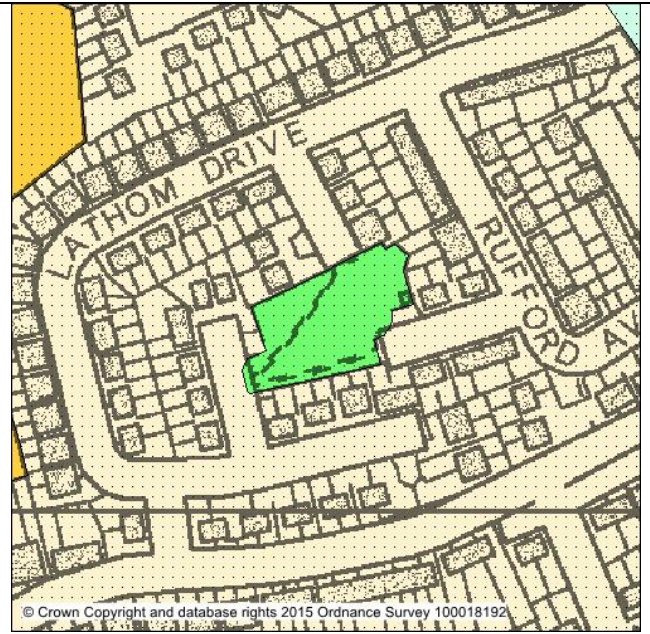


### Map38 Lathom Gardens

Add open space and removed from Primarily Residential Area



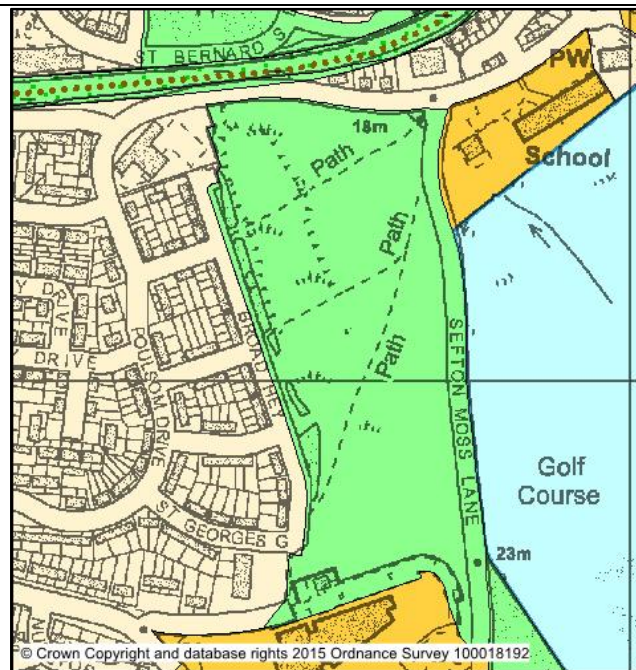
**Submission**



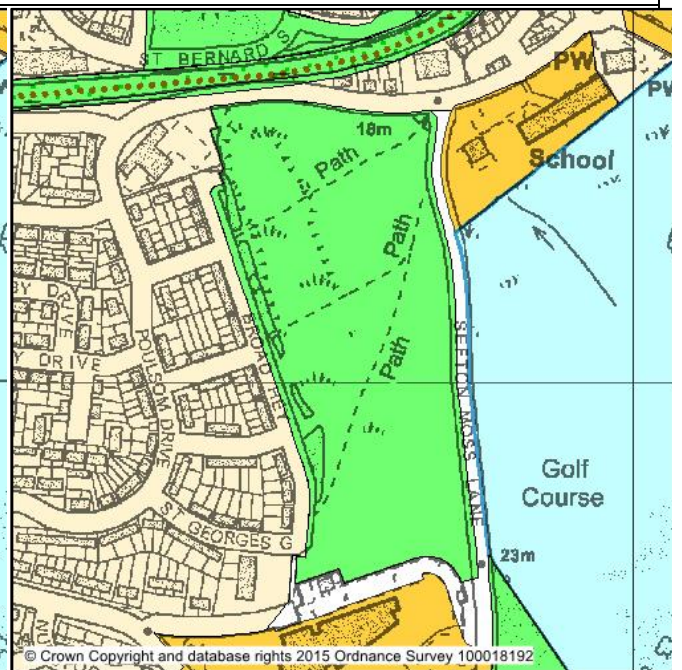
**Proposed Modification**

### Map39 Broad Hey open space, Netherton

Amend boundary along south



**Submission**

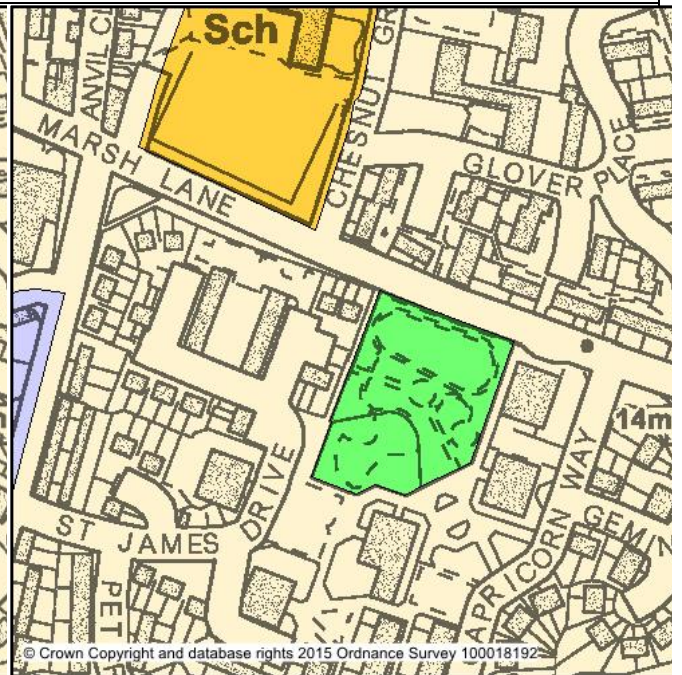
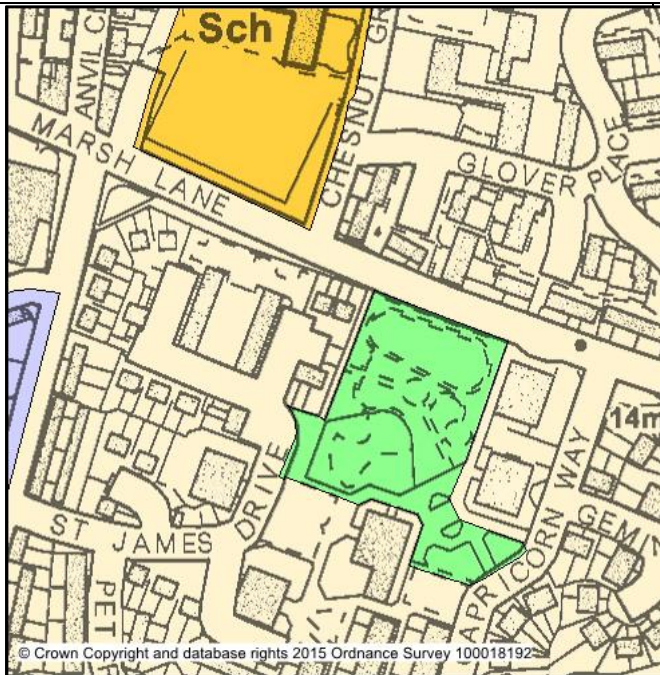


**Proposed Modification**



### Map40 Marsh Lane Play Area, Bootle

Amend boundary

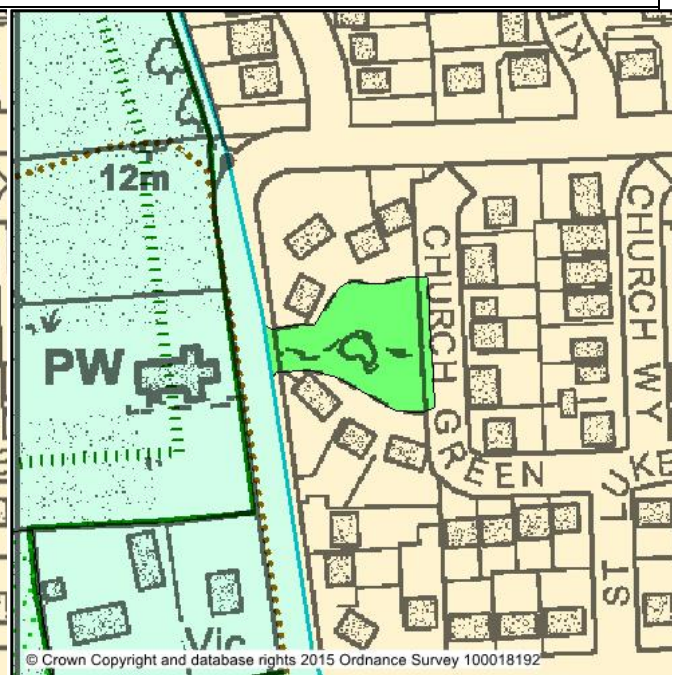
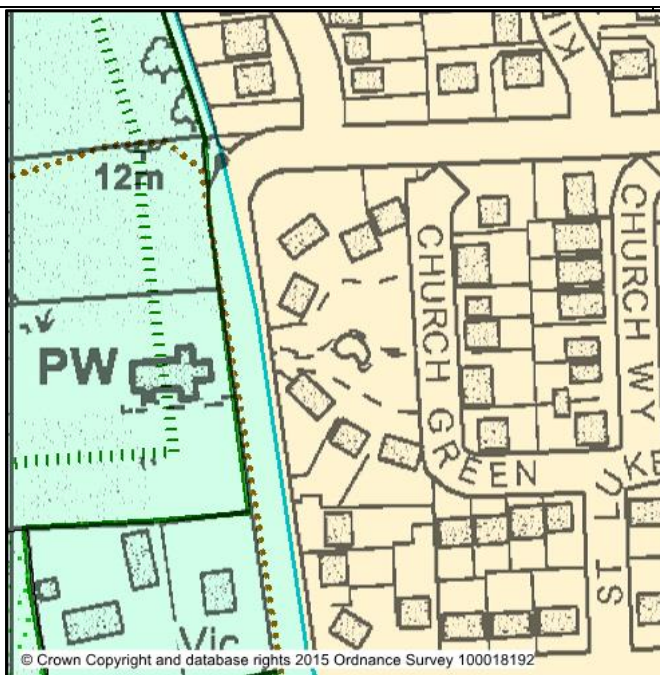


**Submission**

**Proposed Modification**

### Map41 Church Green Pond Site

Add open space and removed from Primarily Residential Area



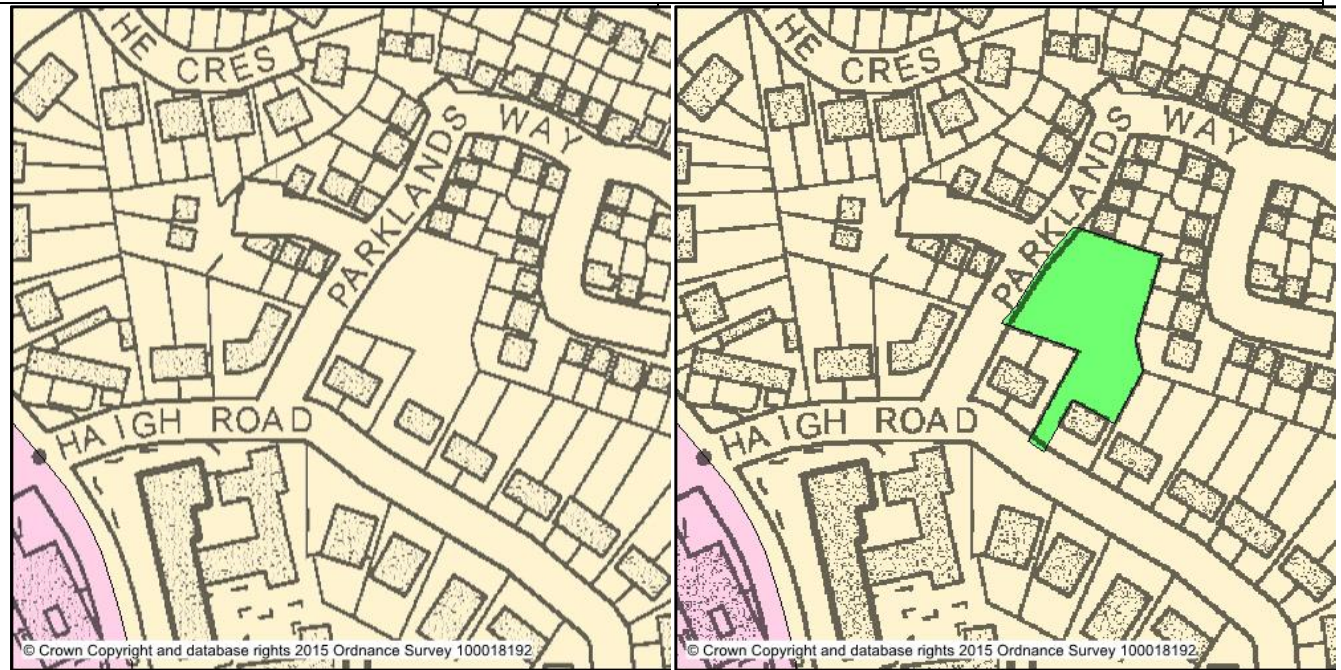
**Submission**

**Proposed Modification**



### Map42 Brooklands Bowling Club

Add open space and removed from Primarily Residential Area



**Submission**

**Proposed Modification**

### Map43 Open Space Oaklands Avenue

Remove area north of Longfield Avenue



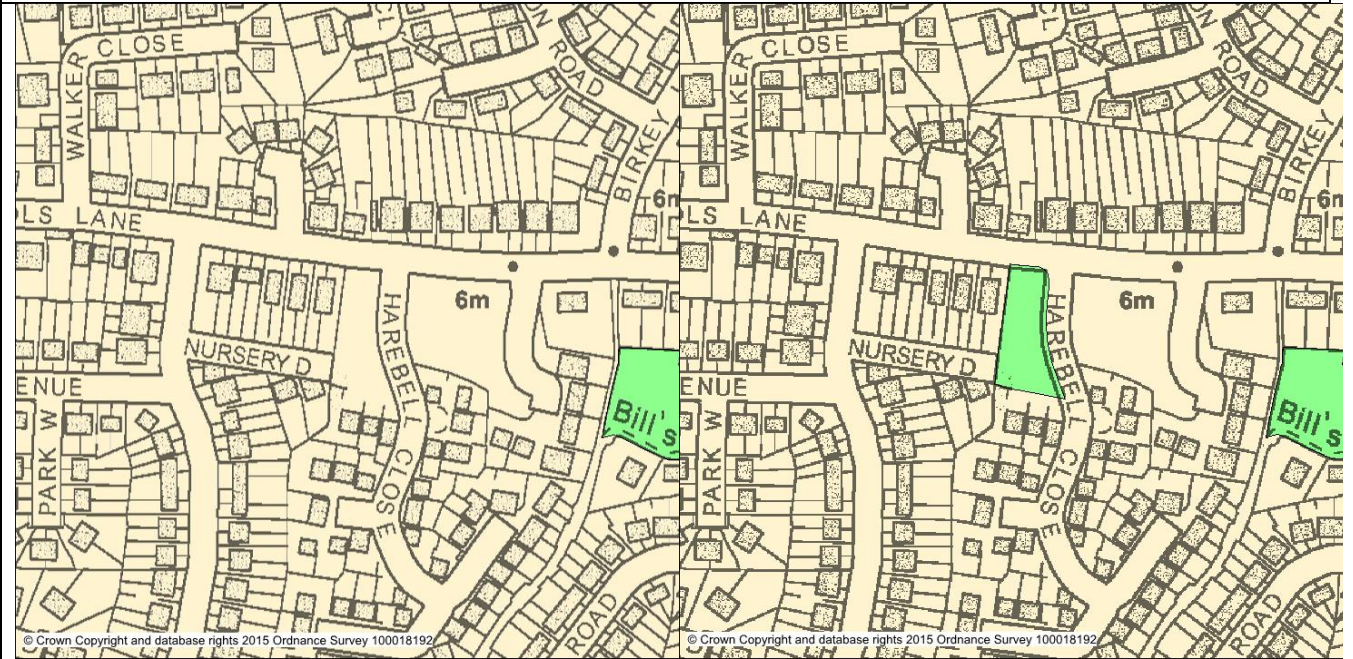
**Submission**

**Proposed Modification**



### Map44 Harebell Close, Formby

Add open space and removed from Primarily Residential Area

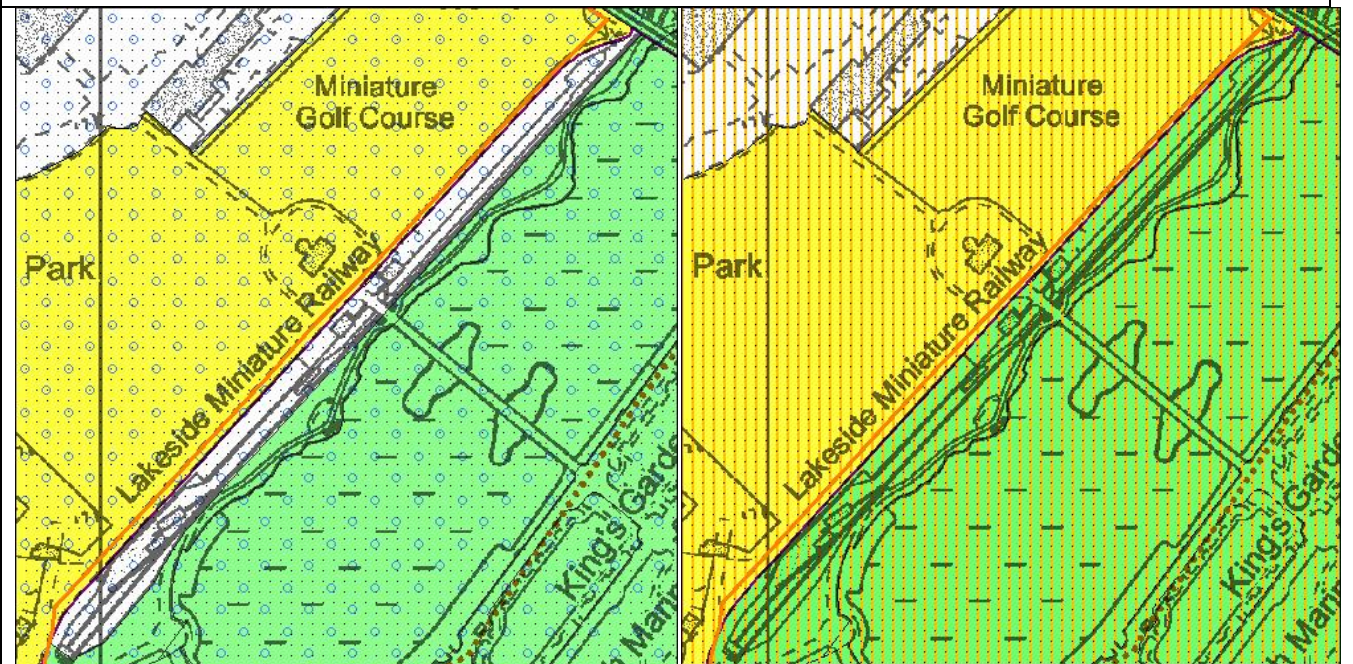


**Submission**

**Proposed Modification**

### Map45 SW Shore Marine Lake

To correct previous omission of Miniature Railway



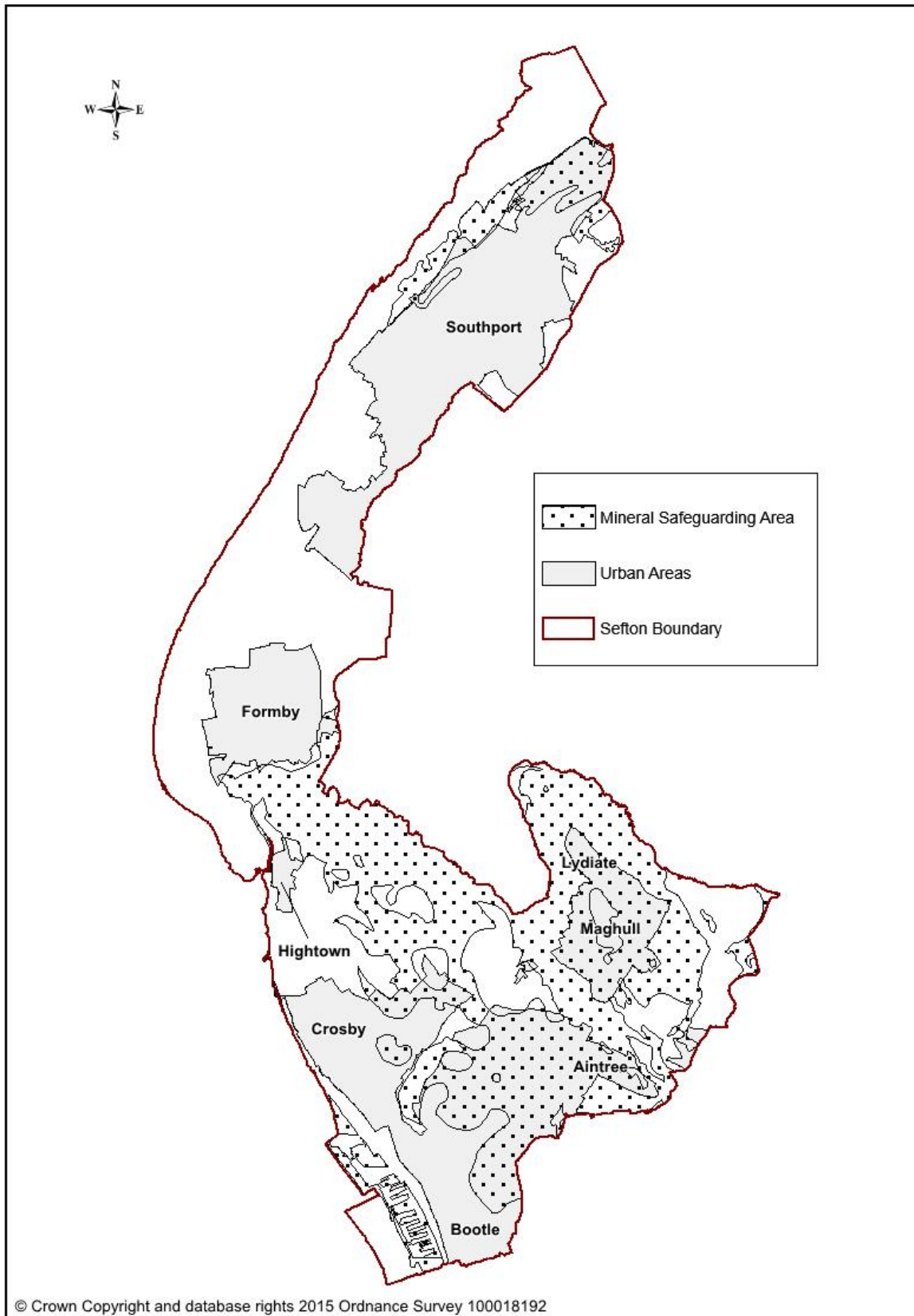
**Submission**

**Proposed Modification**



## Map46 Whole Borough

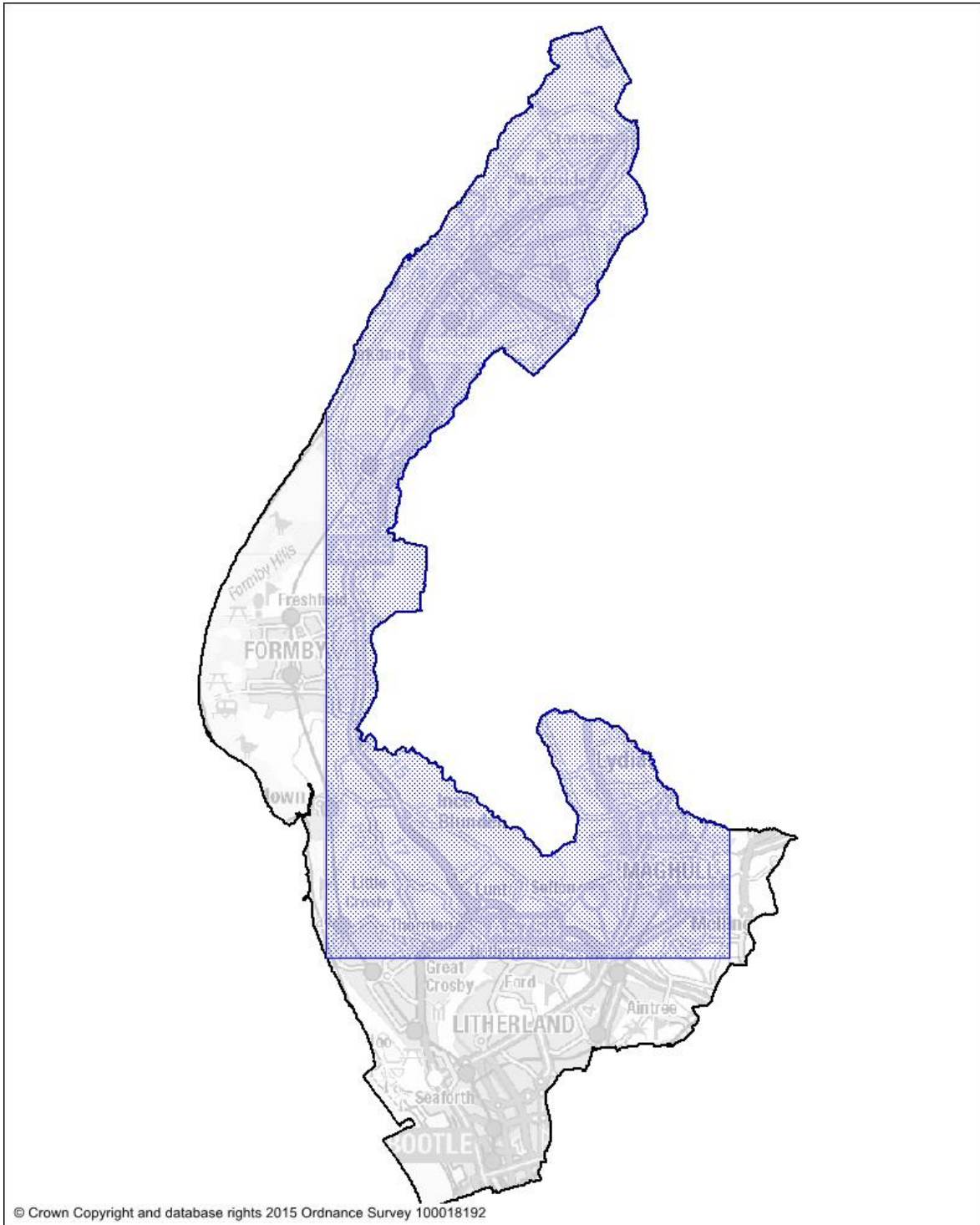
Mineral Safeguarding Area defined and to be incorporated within each Policies Map





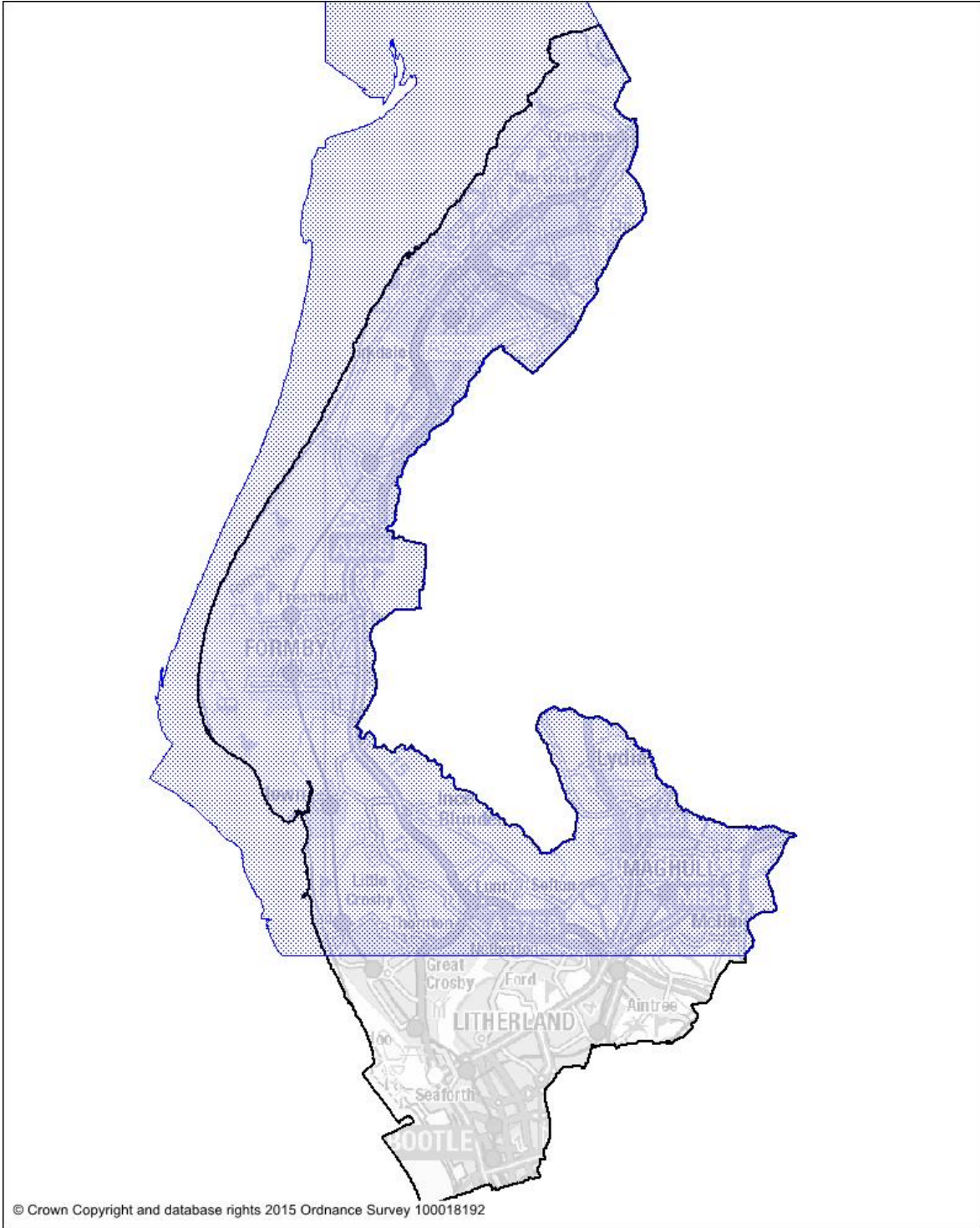
## Map47 Whole Borough

Incorporates 14<sup>th</sup> round blocks of licenses, including three new license areas for onshore hydrocarbon extraction



## Submission





## Proposed Modification



# Other Updated Local Plan Maps

## Submission

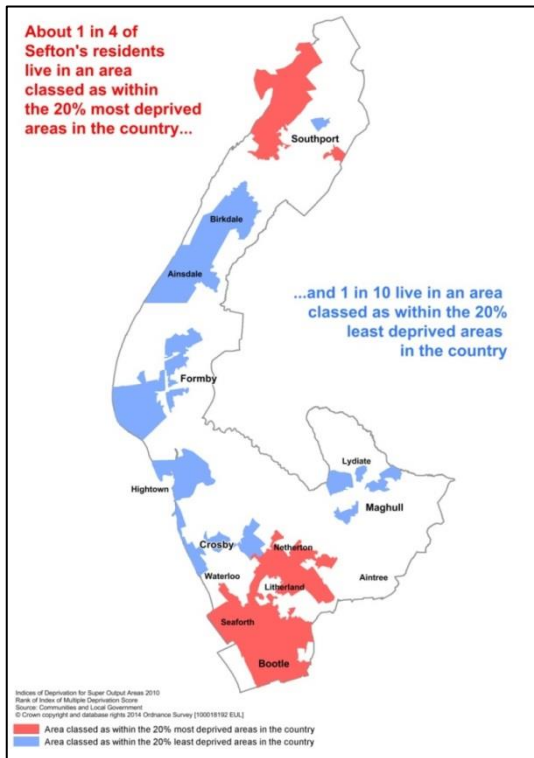


Figure 2.3 Areas in Sefton classed as within the 20% most and 20% least deprived in England (2010 IMD)

## Proposed Modification

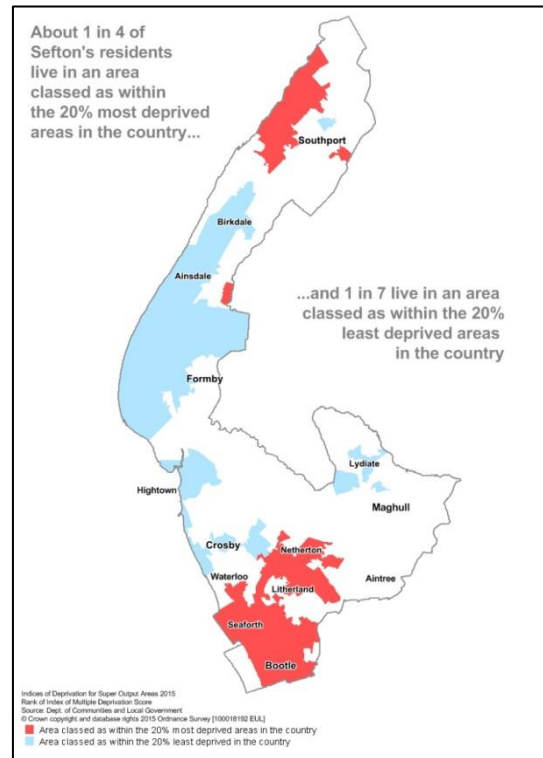


Figure 2.3 Areas in Sefton classed as within the 20% most and 20% least deprived in England (2015 IMD)

## Submission

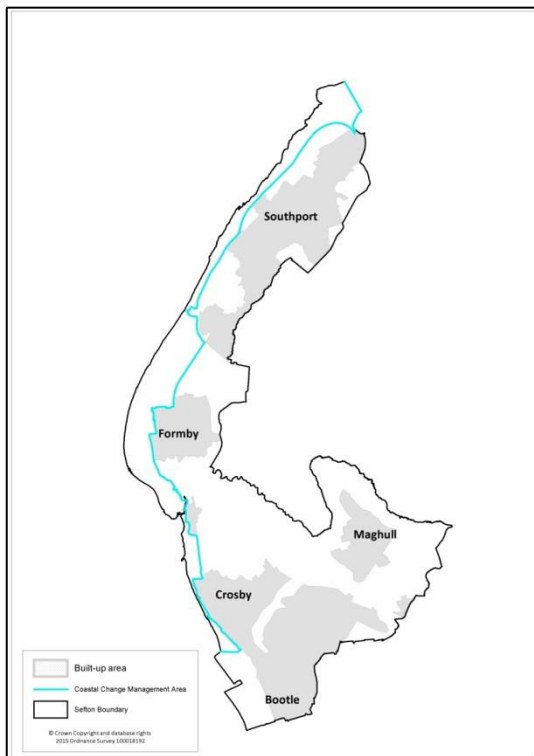


Figure 11.2 Sefton's Coastal Change Management Area

## Proposed Modification

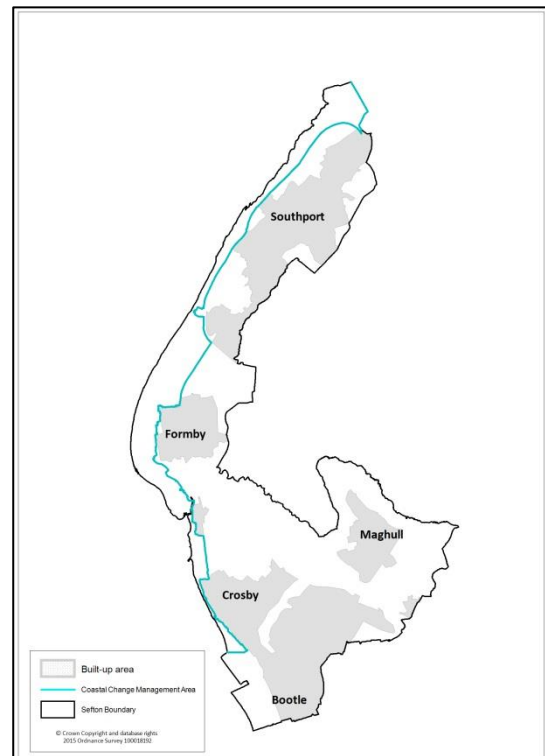


Figure 11.2 Sefton's Coastal Change Management Area